CONVENTION ON THE PROHIBITION OF THE USE, STOCKPILING, PRODUCTION AND TRANSFER OF ANTI-PERSONNEL MINES AND ON THEIR DESTRUCTION

Reporting Formats for Article 7

STATE [PARTY]:	**Afghanistan**
POINT OF CONTACT:	Mohammad Shafiq Yosufi, Director Directorate of Mine Action Coordination (DMAC[1]), Afghanistan National Disaster Management Authority (ANDMA). Email: mohammadSY@dmac.gov.af Tel: +93 (0) 705 966 401 (Name, organization, telephone, fax, email) (ONLY FOR THE PURPOSES OF CLARIFICATION)

[1] The government department working for mine action previously known as Department of Mine Clearance (DMC) was officially changed to DMAC in 2015.

COVER PAGE OF THE ANNUAL ARTICLE 7 REPORT

NAME OF STATE [PARTY]: _____Afghanistan_____

REPORTING PERIOD: ____**1 January 2020**__ **to** __**31 December 2020**_____
(dd/mm/yyyy) (dd/mm/yyyy)

Form A: National implementation measures: √ changed unchanged (last reporting: yyyy)	**Form E: Status of conversion programs**: changed √ unchanged (last reporting: yyyy) non-applicable	**Form I: Warning measures**: √ changed unchanged (last reporting: yyyy) non-applicable
Form B: Stockpiled anti-personnel mines: √ changed unchanged (last reporting: yyyy) non-applicable	**Form F: Program of APM destruction**: √ changed unchanged (last reporting: yyyy) non-applicable	**Form J: Other Relevant Matters** √ changed unchanged (last reporting: yyyy) non-applicable
Form C: Location of mined areas: √ changed unchanged (last reporting: yyyy) non-applicable	**Form G: APM destroyed**: √ changed unchanged (last reporting: yyyy) non-applicable	
Form D: APMs retained or transferred: √ changed unchanged (last reporting: yyyy) non-applicable	**Form H: Technical characteristics**: changed unchanged (last reporting: yyyy) √ unchanged (last reporting: yyyy)	

LIST OF ACRONYMS:

AAR	Association for Aid and Relief
AGE	Anti Governmental Element
AIM	Abandoned Improvised Mine
AMAS	Afghanistan Mine Action Standards
ANDMA	Afghanistan National Disaster Management Authority
AP	Anti-personnel
APM	Anti-Personnel Mine
APMBT	Anti-Personnel Mine Ban Treaty
ATC	Afghan Technical Consultant
AV	Anti Vehicle
CRPD	Convention on Rights of Person with Disability
DDG	Danish Demining Group
DMAC	Directorate of Mine Action Coordination
DT	Demining Team
EOD	Explosive Ordinance Disposal
ERW	Explosive Remnant of War
GICHD	Geneva International Centre for Humanitarian Demining
HALO Trust	Hazardous Area Life Support Organization Trust
H.E.	His Excellency
IDP	Internal Displaced People
IED	Improvised Explosive Device
IHA	Initial Hazard Area
IMAS	International Mine Action Standard
IP	Implementing Partner
ISAF	International Security Assistance Force
ITF	International Trust Fund
MAPA	Mine Action Programme of Afghanistan
MBT	Mine Ban Treaty
MDC	Mine Detection Center
MDD	Mine Detection Dog
MDU	Mechanical Demining Unit
MEIFCS	Mine and ERW Impact Free Community Survey

MMD	Minister office for Martyred and Disability
MoE	Ministry of Education
MoPH	Ministry of Public Health
MoU	Memorandum of Understanding
NATO	North Atlantic Treaty Organization
NMAC	National Mine Action Center
NTS	Non-Technical Survey
OMAR	Organization for Mine Clearance and Afghanistan Rehabilitation
PPIED	Pressure Plate Improvised Explosive Devices
PwD	Person with Disability
QA	Quality Assurance
QC	Quality Control
QM	Quality Management
SHA	Suspected Hazardous Area
TAPI	Tajikistan Afghanistan Pakistan India
ToT	Training of Trainer
UNAMA	United Nations Assistance Mission in Afghanistan
UNICEF	United Nations International Children's Emergency Fund
UNMAS	United Nations Mine Action Service
VA	Victim Assistance

Background:

Four decades of armed conflict in Afghanistan have rendered Afghanistan a country heavily affected by landmines and Explosive Remnants of War (ERW), including Improvised Explosive Devices (IEDs). While a tremendous effort by the humanitarian community has seen much contamination removed, ongoing military engagements in fighting are resulting in new contamination, adding to the lethal legacy of previous conflicts.

Since the establishment of Afghanistan Mine Action Programme in 1989, it has successfully cleared vast areas in the country, reducing the impact of mines and ERW contamination on the lives and livelihoods of civilians and supported reconstruction and development throughout the country. Between 2001 and 2013, the number of casualties fell significantly to a monthly average of 36, but since then until 2017, this number increased to a monthly average of 180 casualty in 2017. During the year 2020 it again decreased to 123 casualty per month, this was due to shortage of resources in collection of data in the programme. 1 % of the recent year civilian casualties was due to mine, 39 % due to ERW and the remaining 60 % was due to Victim Operated IEDs.

Since its establishment, the Mine Action Programme of Afghanistan has cleared nearly 79.7 percent of known "legacy" contamination left from pre-2001 conflicts. There are still 4,241 identified hazardous areas covering 1,593.46 sq. km of contaminated land in Afghanistan, which require mine action intervention. This consists of 1,006.72 sq. km post 2001 contamination and 586.74 sq. km legacy (pre-2001) contamination.

Among Post 2001 (1,006.72sq. km), about 667.48 Sq. km is firing Range area & 190.99 Sq. km is Initial Hazards area (IHA) which need proper survey (NTS/TS) & 148.25 sq. km is proper surveyed (SHA/CHA) Hazards. Among the Pre 2001 (586.74 sq. km) about 538.16 Sq. km is proper CHA/SHA area and 48.58 Sq. km is Initial Hazard Area (IHA) hazards, which need proper survey (NTS/TS)

Available data suggests that the increasing use of Improvised Mine (IM) is the greatest challenge faced by the mine action sector in Afghanistan today. During January to December 2020, the United Nations Assistance Mission in Afghanistan (UNAMA) recorded 535 civilian casualties due to the incidents caused by IMs. The impact of IM is highlighted in this report as by definition it comes under antipersonnel mine category.

The scale of mines and ERW problem in Afghanistan is in sight. During the 12th Meeting of States Parties, Afghanistan requested for an extension to its deadline for clearance of antipersonnel mine contamination from 2013 to March 2023. This was granted following the development of a ten-year work plan that would realize that goal as well as clearance of all known anti-vehicle mines and legacy ERW.

[2] IM refers to Pressure Plate Improvised Explosive Devices (PPIED)

The Directorate of Mine Action Coordination (DMAC) under the authority of Afghanistan National Disaster Management Authority (ANDMA) regulates the Mine Action Programme of Afghanistan (MAPA) activities and Humanitarian Affairs, as national coordination authority, is the official in charge of leadership, oversight, reporting on and coordination of mine action activities in Afghanistan. The United Nations Mine Action Service (UNMAS) provide technical and advisory support to DMAC. DMAC also receives financial supports from the Bureau of Political – Military Affairs, Office of Weapons Removal and Abatement (PM/WRA) of the US Department of State through ITF.

Form A **National implementation measures:**

Article 7.1 "Each State Party shall report to the Secretary-General ... on:
a) The national implementation measures referred to in Article 9."

Remark: In accordance with Article 9, "Each State Party shall take all appropriate legal, administrative and other measures, including the imposition of penal sanctions, to prevent and suppress any activity prohibited to a State Party under this Convention undertaken by persons or on territory under its jurisdiction or control".

State [Party]: **Afghanistan** reporting for time period from **1 January 2020** to **31 December 2020**

Measures
Supplementary information (e.g., effective date of implementation & text of legislation attached).

National implementation measures relative to the Article 9:	**Regulation on banning production, use, transportation and stockpiling of antipersonnel mines and Cluster Munitions:**
In addition to a law which is already enforced for implementation of the APMBC and CCM provisions, an existing regulation which is specifying the roles and responsibilities of the Afghanistan National Disaster Management Authority (ANDMA) was amended in order to reflect and specify DMAC's functions as well. The said regulation has already been approved by the Legislation Committee of the Cabinet which is chaired by the 2nd VP and is still pending final endorsements by the Cabinet Meeting and H.E. President. By entering into force of the said regulation, the regulatory role of the DMAC on mine action sector will be further strengthen.	

Form B **Stockpiled Anti-Personnel Mines:**

Article 7.1 "Each State Party shall report to the Secretary-General ... on:

b) The total of all stockpiled anti-personnel mines owned or possessed by it, or under its jurisdiction or control, to include a breakdown of the type, quantity and, if possible, lot numbers of each type of anti- personnel mine stockpiled."

Afghanistan has destroyed all stockpiled anti- personnel mines owned or possessed by the state in the period 2003 - 2007.

State [Party]: **Afghanistan** reporting for time period from **31st January 2020 to 31st December 2020**

1. Total of stockpiled anti-personnel mines

Type	Quantity	Lot# (if possible)	Supplementary information
			Already completed during 2003 to 2007
TOTAL			

2. Previously unknown stockpiles of anti-personnel mines discovered after the deadline have passed. *(Action #15ofOslo Action Plan)*

Type	Quantity	Lot# (if possible)	Supplementary information
Claymore	11	Unknown	The information on the left illustrates the stockpiled anti-personnel mines destroyed after deadline through ongoing operations by Weapon & Ammunition Disposal teams during 2020 in different areas/places. This data is available in the database of the HALO Trust. See Annex I: "Mine Recognition Handbook" for detailed descriptions of the mines found in Afghanistan
LO-6	1	Unknown	
MON 50	1	Unknown	
No-4	7	Unknown	
OZM-3	1	Unknown	
OZM-4	3	Unknown	
OZM-72	18	Unknown	
P4MK1	16	Unknown	
PMD-6	2	Unknown	
PMN	50	Unknown	
PMN 2	3	Unknown	
POMZ-2M Frag	59	Unknown	
PP-Mi-Sr	3	Unknown	
Type 72	6	Unknown	
Type69	1	Unknown	
YM 1	69	Unknown	
TOTAL	**251**		

Form C **Location of mined areas:**

Article 7.1 "Each State Party shall report to the Secretary-General ... on:

c) To the extent possible, the location of all mined areas that contain, or are suspected to contain, anti- personnel mines under its jurisdiction or control, to include as much detail as possible regarding the type and quantity of each type of anti-personnel mine in each mined area and when they were emplaced."

State [Party]: **Afghanistan** reporting for time period from **1 January 2020** to **31 December 2020**

This should be a snap shot of where we are at following the reporting period (i.e. 1 January 2021)

As of 31 December 2020, there were 2,073 areas in Afghanistan known to contain anti-personnel mines totaling 148,455,471 square meters based on direct evidence, and 189 areas suspected to contain anti-personnel mines totaling 38,852,031 square meters based on indirect evidence. See Annex II for complete list of these areas. Areas known or suspected to contain anti-personnel mines remain in 7 regions in 32 out of 34 provinces of Afghanistan as follows:

Region	Number of areas known to contain anti-personnel mines (CHAs)	Area known to contain anti-personnel mines (square meters)	Number of areas suspected to contain anti- personnel mines (SHAs)	Area suspected to contain anti-personnel mines (square meters)	Total area remaining to be addressed in the context of Article 5 obligations
Central	427	31,324,123	33	4,642,463	35,966,586
Eastern	358	19,636,434	25	1,084,807	20,721,241
North	242	10,182,568	3	50,188	10,232,756
North-Eastern	586	36,866,219	20	8,782,482	45,648,701
South	234	21,842,769	23	11,526,713	33,369,482
South East	110	10,249,136	74	12,452,921	22,702,057
West	116	18,354,222	11	312,457	18,666,679
Total	**2,073**	**148,455,471**	**189**	**38,852,031**	**187,307,502**

Detail list of remaining mined areas containing Anti-Personnel (AP) mines are attached to this report as annex II.

1. In addition to the stated AP hazards in the above table, there are the following other contaminated recorded hazards still exist which need to be released:
    a. 1,225 recorded Anti- Vehicle (AV) hazards covering 276,091,730 sq. m area
    b. 347 recorded ERW hazards covering 125,159,261 sq. m area
    c. 292 recorded Initially Hazard Area (IHA) covering approx. 239,573,737 sq. m that mostly contaminated with AIM, ERW and AV which require proper NTS to be changed to either CHA, SHA or may be cancelled.
    d. 10 recorded CM hazards covering 7,540,001
    e. TAPI Project Hazards having with, 2 AP Hazards with 6,508,000 sq. m Area, 26 AV Hazards with 32,805,047 sqm area, 10 AIM Hazards with10,866,940 & 23 ERW Hazards with 40,122,216 sqm area.
    f. Firing Range Project having 44 hazards with 667,477,931 sq. m area.

2. Continual armed conflicts from 1979 to present resulted in Afghanistan becoming heavily contaminated by landmines and ERW.
3. Ongoing armed conflicts since October 2001 by NATO/ISAF and government military forces against Anti Government Elements (AGE) leaves behind ERWs while the insurgents use IMs as well, from which some of these contaminations have been recorded. DMAC- is advocating this issue with military arena to get the required information on the exact locations where kinetic military engagement have occurred in order to conduct further NTS and find the scope of problem. Fortunately, the Resolute Support (RS) has recently provided DMAC with access to the general database of kinetic engagement areas throughout the country under the name of PIX, access to the said global database and the website will enable DMAC and the MAPA to easily find the kinetic sites and scope of the new contamination by conducting new NTS.
4. In addition to the contamination described above, one recent challenge has been contamination surrounding International Security Assistance Force (ISAF) and North Atlantic Treaty Organization (NATO) firing ranges and bases. From 2010 to the end of December 2020, DMAC recorded 227 casualties resulting from ERW accidents in or around these firing ranges.

113 firing ranges covering 1,269.5 sq. km area have been surveyed so far, out of which based on Afghanistan Mine Action National Database, 436.4 sq. km area reduced and 126.2 sq. km area cleared so far. While clearance of 4 ranges are worked on under the New Zealand funded project in Bamyan Province, but clearance operations of these 4 FRs are currently stopped/ postponed due to winter season and hopefully will resume during April/May 2021. As total 27 AP mine, 55 AV mines, 134,772 items of ERW and 76,326 small arms ammunitions have been found and destroyed from start of FR project (2014) to December 2020.

Form D: APMs retained or transferred:

Article 7.1"Each State Party shall report to the Secretary-General ... on:

d) The types, quantities and, if possible, lot numbers of all anti-personnel mines retained or transferred for the development of and training in mine detection, mine clearance or mine destruction techniques, or transferred for the purpose of destruction, as well as the institutions authorized by a State Party to retain or transfer anti- personnel mines, in accordance with Article 3"]

State [Party]: **Afghanistan** reporting for time period from **1 January 2020** to **31 December 2020**

1a. ***Compulsory:*** Retained for development of and training in (*Article3, para.1*) OPS

Institution authorized by State Party	Type	Quantity	Lot# (if possible)	Supplementary information
MAPA	PMN	584		Afghanistan has not retained any live mines for its training in mine detection, mine clearance or mine destruction techniques. All mines used in this programme have had their fuse removed and destroyed and are no longer capable of being used. **Note:** From last year's stock, some of the mines could not be used for training purpose, so they were disposed.
	P4MK1/2	59		
	YM-1	150		
	TS-50	9		
	MS-3	6		
	No-4	30		
	OZM-4	5		
	PMN-2	55		
	PMND-6	6		
	TYPE-72	21		
	OZM-3	21		
	POMZ	20		
	MON-50	24		
	PPMISR	5		
	SB33	1		
	TYPE-69	15		

	Claymore	5		
	M 14	3		
	M-409	1		
	P4	46		
TOTAL		**1,066**		

1b. ***Voluntary information*** *(Action #16 of Oslo Action Plan)*

Objectives	Activity / Project	Supplementary information **(*Description of programs or activities, their objectives and progress, types of mines, time if and when appropriate…)***
The objective of retaining these defused mines are accreditation and training of deminers and mine detection dogs	DMAC- IPs use retained (defused) anti-personnel mines in its test and training centres in Kabul. These mines are used for training and accreditation of Mine Detection Dogs (MDD) of Implementing Partners. Implementing Partners, under the oversight of DMAC use defused anti-personnel mines for training of their MDDs and deminers.	"Information on the plans requiring the retention of mines for the development of and training in mine detection, mine clearance, or mine destruction techniques and report on the actual use of retained mines and the results of such use"

NOTE: Each State Party should provide information on plans and future activities if and when appropriate and reserves the right to modify it at any time

Form D (continued)

2. ***Compulsory:*** Transferred for development of and training in (*Article 3, para.1*)

Institution authorized by State Party	Type	Quantity	Lot # (if possible)	Supplementary information: e.g. transferred from, transferred to
Not applicable in Afghanistan				
TOTAL	----------			

3. Compulsory: Transferred for the purpose of destruction (*Article 3, para.2*)

Institution authorized by State Party	Type	Quantity	Lot # (if possible)	Supplementary information: e.g. transferred from, transferred to
Not applicable in Afghanistan				
TOTAL	----------			

Form E **Status of programs for conversion or de-commissioning of APM production facilities**

Article 7.1 "Each State Party shall report to the Secretary-General ... on:

e) The status of programs for the conversion or de-commissioning of anti-personnel mine production facilities."

State [Party]: **Afghanistan** reporting for time period from **1 January 2020** to **31 December 2020**

Indicate if to "convert" or "decommission"	Status (indicate if "in process" or "completed")	Supplementary information
Not applicable. Afghanistan does not produce AP mines		

Form F **Status of programs for destruction of APMs**

Article 7.1 "Each State Party shall report to the Secretary-General ... on:

f) The status of programs for the destruction of anti-personnel mines in accordance with Articles 4 and 5, including details of the methods which will be used in destruction, the location of all destruction sites and the applicable safety and environmental standards to be observed."

State [Party]: **Afghanistan** reporting for time period from **1 January 2020** to **31 December 2020**

1. Status of programs for destruction of stockpiled APMs (*Article4*)

Description of the status of programs including:	Details of:
Location of destruction sites	
	Methods
	Applicable safety standards
Afghanistan has already destroyed all its anti-personnel stockpiles during 2003 to 2007	Applicable environmental standards

2. Status of programs for destruction of APMs in mined areas (*Article 5*)

During the course of 2020, Afghanistan was able to declare that 186 hazards fully and 95 hazards partially cleared totaling 24,778,688 sq. m cleared and reduced, and 70 hazards covering 12,319,408 sq. m area cancelled and are now no longer dangerous due to the presence or suspected presence of anti-personnel mines and are fit for normal human activity. (See Annex III.) Areas were released in 55 districts in 22 provinces, In the course of carrying out operations to release these areas, a total of 4,716 anti-personnel mines, 142 AIM, 29 anti-vehicle, 1,004 items of UXO and 4,613 SAA were destroyed.

This table should provide information on what were our accomplishments in 2020; the last two columns should sum up the information in Form C above.

Region	Number of areas known or suspected to contain anti-personnel mines at the beginning of the Reporting	Total area known or suspected to contain anti-personnel mines at the beginning of the	Amount of area cleared during the reporting period (square meters) Progress Area/Actual Area	Amount of area reduced during the reportin g period (square meters)	Amount of area cancelled during the reporting period (square meters)	Total area addressed in the context of Article 5 obligations during the reporting period (square meters)	Number of areas remaining to be addressed in the context of Article 5 obligations (i.e., at the end of	Total area remaining to be addressed in the context of Article 5 obligations (i.e., at the end of the reporting period)
Central	453	31,833,732	2,344,855	63,795	4,706,881	7,115,531	460	35,966,586
Eastern	198	14,254,175	2,237,921	172,251	390,197	2,800,369	383	20,721,241
North	237	11,716,843	4,790,497	233,814	2,507,133	7,531,444	245	10,232,756
North-East	653	50,855,245	6,399,141	9,320	500,885	6,909,346	606	45,648,701
South	295	42,542,670	5,123,906	35,720	2,803,000	7,962,626	257	33,369,482
South East	178	17,137,385	3,312,248	23,183	11,312	3,346,743	184	22,702,057
West	84	22,751,721	32,037	-	1,400,000	1,432,037	127	18,666,679
Totals	**2,098**	**191,091,771**	**24,240,605**	**538,083**	**12,319,408**	**37,098,096**	**2,262**	**187,307,502**

Note1: The cancelled area of 12,319,408 sq. m stated in above table includes 3,626,604 sq. m of recorded minefields, AIMF, and 8,692,804 sq. m of Initial Hazard Area (IHA), which was known as AIM contamination based on a rapid assessment, but proper NTS not conducted.
Note2: Out of the 24,240,605 sq. m cleared hazards 410,723sq. m area is the cleared land into 16 hazards contaminated by AIM.

Region	AP mines destroyed	AV mines destroyed	AIM destroyed	ERW destroyed	BLU destroyed
Central	508	66	-	30,594	12
Eastern	141	62	145	69,094	
North	1,429	6	1	40,520	
North-Eastern	2,580	-	-	6,917	

South	47	141	74	3,935	
South East	445	35	-	5,169	
West	9	5	-	4,632	
Totals	**5,159**	**315**	**220**	**160,861**	**12**

Note1: The devices mentioned in above table have been destroyed by humanitarian demining organizations during delivery of demining operation in all types of hazards all over the country

Note2: In addition to 12 BLU 97, 264 other types of CM have also been found and destroyed in different areas mostly by EOD teams.

2.1 Application of Land Release Standards:

(Afghanistan should include information concerning its land release standards; Afghanistan could consider annexing its standards on land release or ensuring that this section states clearly the standards that are in place and that these standards in line with the most up-to-date and relevant IMAS)

During the year 2020, AMAS 06.10 (Abandoned Improvised Mine for the clearance of AIM contaminated areas) has been reviewed and amended. The revised version of the AMAS was shared with all humanitarian IPs for updating and developing their SOPs in light of the mentioned AMAS standard This AMAS support the programme in dealing with this emerging problem of AIM which in recent years is the cause of more than 50 % of the civilian casualties in the country.

The revised AIM AMAS is attached to this document as annex IV

2.2 Implementation of plans in extension requests and decisions on requests

(This table should record how implementation is progressing in accordance with Afghanistan's plan within its extension request)

Year	No. of AP Hazards to be addressed according to the Plan within the Extension Request	AP Hazards to be addressed according to the Plan within the extension request (Sq. Km)	No. of AP Hazards addressed during the reporting period.	Area addressed through NTS/ cancellation in sq. m	Area addressed through TS/clearance (Actual Area Cleared & Reduced)
2013	483	24.0	1,042	7,915,023	34,856,066
2014	438	26.1	670	6,500,051	27,238,149
2015	523	24.9	471	2,004,214	19,206,453
2016	677	51.5	605	3,247,563	29,589,676
2017	666	69.3	496	1,686,377	29,852,453
2018	378	28.6	504	1,895,176	30,995,941
2019	734	50.3	480	167,067,368 [2]	29,179,221
2020	294	57.4	281	12,319,408	24,778,688
Total	**4,193**	**332**	**4,549**	**35,567,812**	**225,696,647**

[2] The cancelled area of 167,067,368 sq. m refers to 1,377,368 sq. m of recorded minefields and 165,690,000 sq. m of AIM Initial Hazard Area which was known as AIM contamination based on a rapid assessment, but proper NTS not conducted.

The AP Mine Ban Convention (APMBC) work plan is reviewed by a dedicated team (MBC review committee) consists of representatives from all demining organizations and the DMAC related departments once per year during July to October. The aim of this review is to update the APMBT projects in terms of hazards newly surveyed, cancelled, APMBT project priority considering geographical situation, impact level, device type and security situation. The number of hazards and size of contamination mentioned in above table are extracted from the system after review of the APMBC work plan in 2020.

As Anti Vehicle and ERW also pose extreme risk to the civilian people and block development activities, based on recent years statistics almost 40 % of the civilian accidents are as result of ERW, therefore, in addition to clearance of AP contaminated areas the clearance of Anti Vehicle (AV) and ERW contaminated areas are also part of the extension request work plan.

The target and the implementation progress for the recent eight years are shown in below table, which in addition to the plan (Target) and achievement, the size of area added as result of NTS conducted by IPs and size of area cancelled are also shown.

Years	Area in Sq. Km				Remarks
	Target	Cleared + Reduced	Cancelled	Added	
2013	79.1	79	12.5	31.97	
2014	83.8	51.9	20	49.22	
2015	75.4	45.9	3.5	128.17	
2016	90.9	55.8	4.5	90.00	
2017	133	50.6	3.5	101.38	
2018	166	63.2	15.3	99.79	
2019	143	60.03	170.8	56.22	
2020	165	62.08	47.5	78.2	
Total	**771.2**	**468.51**	**277.6**	**634.95**	

The benchmark table in below shows progress of the 10 years extension request in implementation of the recent eight years: Benchmark Table as at end of December 2020 for the Afghanistan Extension Request

Benchmark Table as at end December 2020 for the Afghanistan Extension Request

Hazard type	Baseline April 2013(Note1)	Previously unreported hazards up to end December 2019	Resurvey results up to end of December 2019	Current Target as of end December 2019	Hazards Processed from April 2013 to end December 2019	Remaining Hazards as end of December 2019	Progress as at end December 2019 against current target

	Hazards	Area (Sq KM)	Hazards	Area (Sq KM)	Change Area (Sq KM)	Hazards	Area (Sq KM)	Hazards	Area (Sq KM)	Hazards	Area (Sq KM)	Hazards	Area (Sq KM)
	a	*b*	*c*	*d*	*e*	*f (a+c)*	*g (b+d+e)*	*h*	*i*	*j*	*k*	*l (%of f & h)*	*m (%of g & i)*
AP (+ AP, AT, ERW mixed)	3,439	266.4	2,126	151.3	-30.7	5,565	386.9	3,467	195.85	2,098	191.09	62.30	50.61
AT + ERW	1,248	252.1	1,181	237.9	-75.1	2,429	414.8	1,182	134.56	1,247	280.28	48.66	32.44
ERW	179	33.5	446	150.5	-0.6	625	183.4	339	70.93	286	112.48	54.24	38.67
Total	**4,866**	**551.9**	**3,753**	**539.7**	**(106.5)**	**8,619**	**985.2**	**4,988**	**401.3**	**3,631**	**583.9**	**165.2**	**121.7**

Reporting on decisions on Afghanistan's plan within its extension request

Afghanistan should use this section to report back on the decisions made on its request.

Changes or alterations to the proposed milestones in Extension request plan (AFGHANISTAN should use this section to highlight changes to their plan within their extension request). Along with the qualitative reasons for the changes in the plan, Afghanistan could use the table below to highlight the current status of its plan to address AP contamination.

Region		2021	2022	Total
Central	SHA/CHAs to be addressed	253	207	460
	Total area	19,781,622	16,184,964	35,966,586
	Area to be cleared	17,803,460	14,566,468	32,369,927
	Area to be reduced	1,978,162	1,618,496	3,596,659
	Area to be cancelled	-	-	-
East	SHA/CHAs to be addressed	211	172	383
	Total area	11,396,683	9,324,558	20,721,241
	Area to be cleared	10,257,015	8,392,102	18,649,117
	Area to be reduced	1,139,668	932,456	2,072,124
	Area to be cancelled	-	-	-
	SHA/CHAs to be addressed	135	110	245
	Total area	5,628,016	4,604,740	10,232,756
	Area to be cleared	5,065,214	4,144,266	9,209,480

Region		2021	2022	Total
North	Area to be reduced	562,802	460,474	1,023,276
	Area to be cancelled	-	-	-
North East	SHA/CHAs to be addressed	333	273	606
	Total area	25,106,786	20,541,915	45,648,701
	Area to be cleared	22,596,107	18,487,724	41,083,831
	Area to be reduced	2,510,679	2,054,192	4,564,870
	Area to be cancelled	-	-	-
South	SHA/CHAs to be addressed	171	140	311
	Total area	22,926,614	18,758,138	41,684,752
	Area to be cleared	20,633,953	16,882,324	37,516,277
	Area to be reduced	2,292,661	1,875,814	4,168,475
	Area to be cancelled	-	-	-
Southeast	SHA/CHAs to be addressed	72	59	131
	Total area	7,912,733	6,474,054	14,386,787
	Area to be cleared	7,121,460	5,826,649	12,948,108
	Area to be reduced	791,273	647,405	1,438,679
	Area to be cancelled	-	-	-
West	SHA/CHAs to be addressed	70	57	127
	Total area	10,266,673	8,400,006	18,666,679
	Area to be cleared	9,240,006	7,560,005	16,800,011
	Area to be reduced	1,026,667	840,001	1,866,668
	Area to be cancelled	-	-	-
All Regions	SHA/CHAs to be addressed	1245	1018	2,263
	Total area	103,019,127	84,288,375	187,307,502
	Area to be cleared	92,717,214	75,859,538	168,576,752
	Area to be reduced	10,301,913	8,428,838	18,730,750
	Area to be cancelled			-

Note: The cancellation figure in the above table is not determined exactly as it depends to hazard situation, if during non-technical survey any hazard is found with no probability of EO anymore and is in use by locals then it would be cancelled

The hazard planning indicators and weight scoring have been reviewed by the MBC review committee during 2020 as a result one indicator as added for AIM hazards as it cause the highest number of civilian casualties.

The average productivity rates used in calculation purpose in MBT 10-year work plan was reviewed and based on the IPs different assets/team's recent year achievement, comparing to the recent year (2019) the monthly average productivity rates have been updated in consultation with related demining IPs. The below table reflects changes of monthly average productivity rates comparing to recent year:

Hazard Device Type	Team Type	Area in sq. m per month		Remarks
		Agreed Average Productivity for 1398 (2019)	Agreed average productivity for 1399 (2020)	
a	b	c	E	i
AP	DT	17,000	17,000	10-Lane DT
	MDS	17,000	17,000	Verification
	MDU	15,000	10,000	preparation, Clearance
AIM	DT DAFA			10-Lane DT
	DT HALO Trust	4,500	4,000	proposed for 10-lane DT
	MDS			Verification
	MDU		8,000	preparation, Clearance
AP+AV	DT	14,000	17,000	10-Lane DT
	MDU	15,000	15,000	preparation, verification
AV	DT	23,000	23,000	10-Lane DT
	MDU+DT	45,000	50,000	Ripper + follow up by DT
AV New methodology	MDU	90,000	90,000	2MDU or 1MDU with two attachments (ripper & cultivator) + 5 Deminers
ERW	DT in ERW	150,000	150,000	10-Lane DT sub-surface method
	DT in CM	60,000	60,000	10-Lane DT sub-surface method
	MDU	25,000	45,000	preparation
ERW specific to Balkh province (Hairatan, Kaldar) districts	2MDU	25,000	35,000	2 machines with few deminers

The average productivity rate per month per team and the cost per month per team for different teams are the main factors for cost calculation of the MBT projects. Based on MBC work plan review conducted during 2020 some changes occurred in the target for the remaining 2 years

which is due to piling up of remaining targeted area from last year's not achieved due to being under funded, and addition of newly surveyed areas left from legacy and post 2001 contamination. The below graph shows the initial target, updated target and achievement since implementation of the 10 years of MBT work plan and the target to be cleared for the remaining 2 years that includes all recorded AP, AV, ERW and AIM hazards excluding firing ranges:

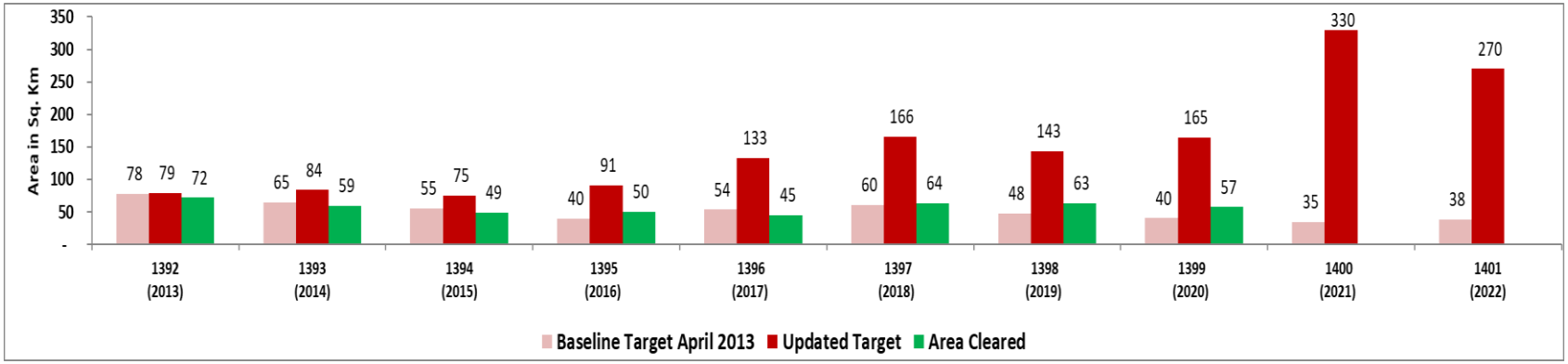

And the below graph is the status of overall funding required for demining operations, survey, EORE, program management (Coordination), victim assistance and advocacy in $ millions:

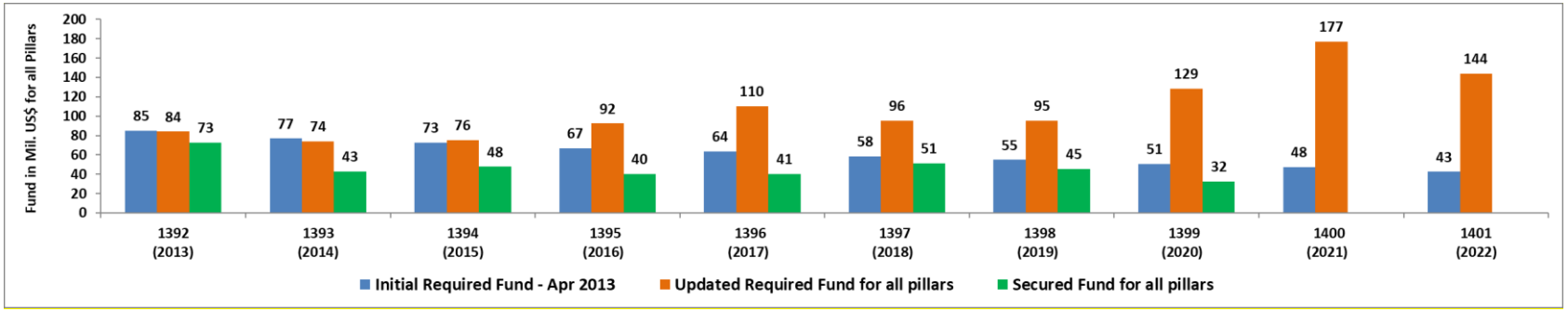

During 2020 no MEIFCS was conducted. During one of the DMAC's OPS technical workshop in Apr 2018 the participants suggested that as the majority of the remaining districts are located in insecure areas, therefore, MEIFCS continuation in light of their previous ToR will be too difficult i.e. transportation of explosives. At the same time those districts which were completed have been re-contaminated by AIM and ERWs. Thus, it was agreed that currently there is no need to continue this process but, instead they recommended that if possible, its budget to be allocated for the QRT project by adding few extra teams. *The list of remaining districts from MEIFCS is attached as annex with this report.*

Non-technical Survey (NTS) plays a critical role in mine action land release process and is a key function for follow up of mine action interventions (technical survey and clearance). This is the process of collecting information about hazardous area. Apart from the MEIFCS, DMAC conducted

three NTS projects in seven (Central, East, North, Northeast, South, South East & West) regions and 62 districts in 2020 funded by PM/WRA, CHF and VTF.

The aim of these NTS projects were beside recording the legacy contaminated hazards to focus on AIM contaminated areas in order to determine the scope of the contamination for subsequent mine action intervention. The districts have been prioritized based on the analysis of the CIVCAS as a result of both ERW and AIMs. Beside this, the districts with most kinetic engagements over 51 – 200 and 201 – 500 are also taken to consideration where the new contamination is expected as a result of the military engagements. During the survey, NTS teams identified total 11,078 communities (5,714 were from gazetteer and 5,364 were out of gazetteer).

Challenges and needs of the program in survey and clearance field:

Challenges	**Mitigating Factors**
Funding	
The shortfall in funding poses a threat to the achievement of the targets set for 2020 and if it continuous the remaining 2 years will also be seriously affected and the MBC work plan may not be fully achieved on its milestone	To accelerate fund raising efforts, increase donor meetings, workshops, and advocacy; bring new donors on board, and work with government to include mine action on a budget funding channel.
Security	
Fluctuations in the security situation pose a further challenge and could disrupt operations.	MAPA is working to enhance community liaison to educate communities about the importance and impartiality of the programme, conduct refresh visits of the targeted areas to be cleared during the year and make sure, the validity and accessibility of the contaminated areas for further planning. Access negotiation trainings were conducted to all IPs in order to build their capacity in this regard. The aim of the program is to expand mine action services to reach in hard to access areas where people need this service as high priority.
Land release	

a) Possible lack of evidence-based survey requests from the communities. **b)** Potential ineffective implementation of LR process **c)** Demining Accident **d)** Setting unrealistic LR target. The IPs pressure on team to achieve the target **e)** Missed EOs **f)** Inexperience community based deminers **g)** Possible negative completion among communities	**a.** Implementation of evidence-based land release process. **b.** Strengthen monitoring, training of personnel engaged in LR and validation of LR processes and outputs at field level. **c.** Monitor employee health and safety standards. Provide appropriate training to demining teams. Provide suitable equipment including PPE, equipped ambulances and trauma kits in line with relevant standards and SOPs. **d.** Screening of the same geographical field historical data, joint field visits, considering MAPA standard productivity rate, systematic review of technical proposals, monitoring, **e.** Adherence strictly to standards, employ appropriate equipment, trained personnel and methodology, extensive implementation of QM. **f.** IP's proper recruitment policy and ensure its implementation, training and monitoring, **g.** Proper community liaison and inclusion of concerned community elders in decision making concerning recruitment

Considering the current and recent years level of funding to the program and the achievement made in recent years, the program will not be able to achieve the remaining target set to be achieved for the remaining 2 years until March 2023 (the end year of the current 10-year work plan). With the current speed an area of around 65 Sq. Km would be cleared annually which makes around 130 Sq. Km for the remaining 2 years, while on the other hand at current stage there are around 596 sq. km recorded CHA/SHA exist in database to be responded/cleared. Therefore, using the projection of current and recent years achievement, the following contamination will be left un-cleared which need an extension request probably for the next 5 years (April 2023 to March 2028). The below table shows approx. remaining area as on April 2023:

Hazard Type	AP	AV	ERW	CM	AIM	Total
Remaining area in Sq. Km	97.8	270.7	64.2	4.8	32.9	470.4

The below graph shows the remaining area to be cleared during the next 5 years on annual bases considering 10% decrease each year:

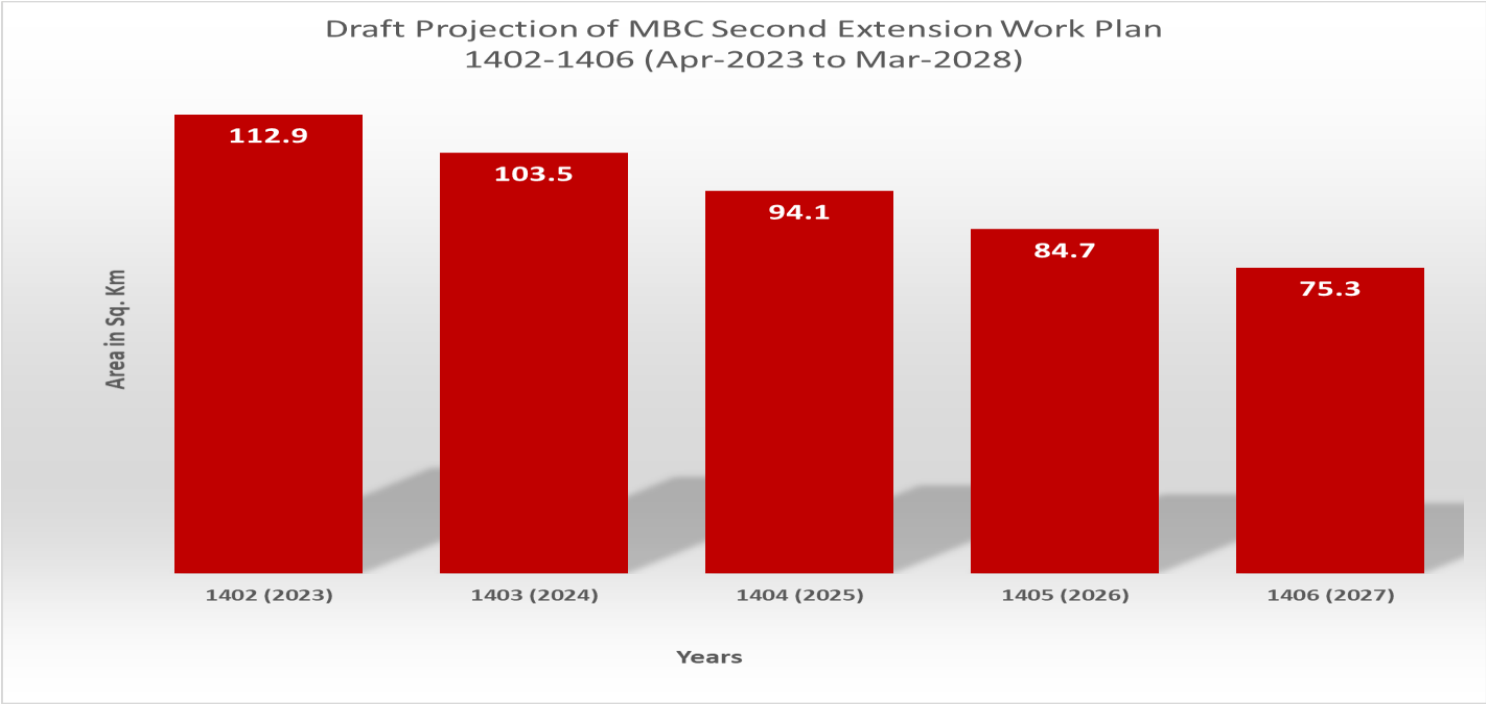

And the below graph shows the approx. funding requirement for the next 5 years to implement to work plan:

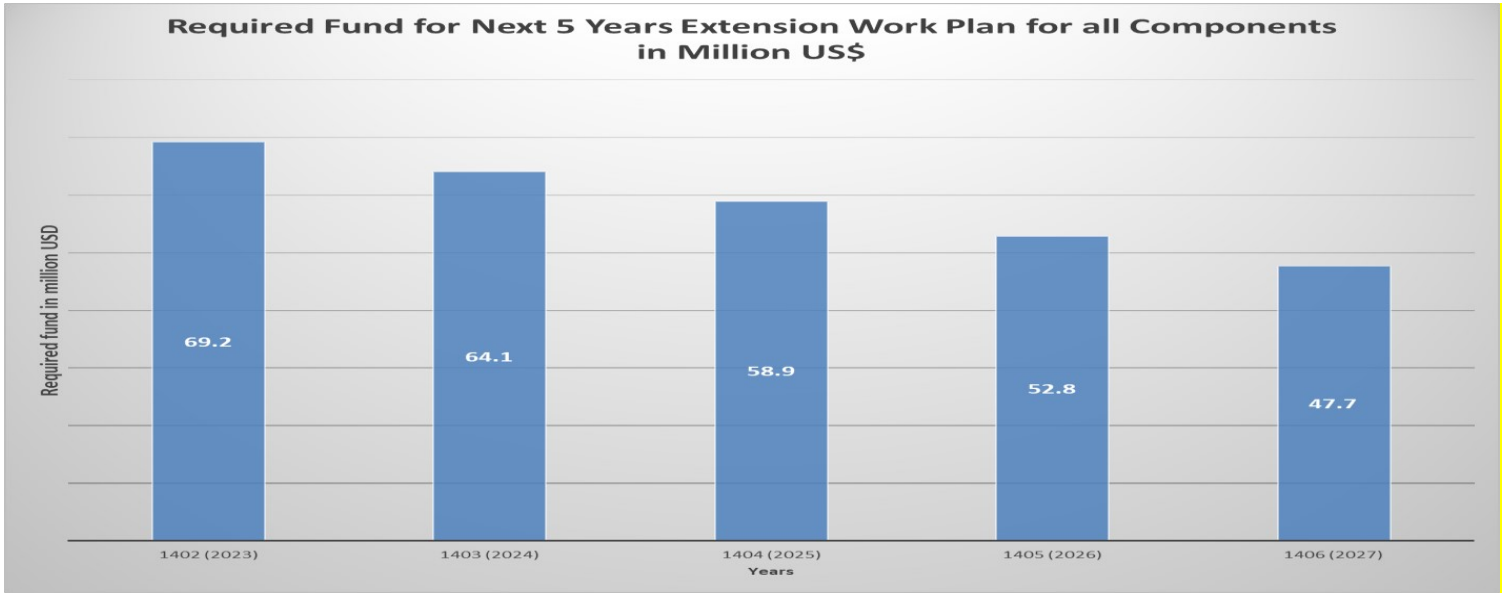

Form G **APMs destroyed after entry into force**

Article 7.1 "Each State Party shall report to the Secretary-General ... on:

g) The types and quantities of all anti-personnel mines destroyed after the entry into force of this Convention for that State Party, to include a breakdown of the quantity of each type of anti-personnel mine destroyed, in accordance with Articles 4 and 5, respectively, along with, if possible, the lot numbers of each type anti- personnel mine in the case of destruction in accordance with Article 4"

State [Party]: **Afghanistan** reporting for time period from **1 January 2020** to **31 December 2020**

1. Destruction of stockpiled APMs (*Article 4*)

Type	Quantity	Lot# (if possible)	Supplementary information
			Already completed during 2003 – 2007
TOTAL			

2. Destruction of APMs in mined areas (Article 5)

Type	Quantity	Supplementary information
AP Mines	5,159	These AP mines have been destroyed during mined areas clearance, battlefield clearance and EOD operations throughout Afghanistan.
TOTAL	5,159	

Form G (continued)

3. Previously unknown stockpiles of anti-personnel mines discovered and destroyed after the deadlines have passed. (*Action #15 of Oslo Action Plan*)*

Type	Quantity	Lot # (if possible)	Supplementary information

* Pursuant to the decision of the 8MSP, as contained in paragraph 29 of the Final Report of the Meeting, document APLC/MSP.8/2007/6.

Detail list of stockpiled APMs destroyed during 2020 is attached to this document as annex V and also detailed on page 5 of this report		Destruction of stockpiled APMs on yearly basis:

Year	Quantity
2003 to 2007	525,504
2008	62,485
2009	4,392
2010	1,658
2011	2,850
2012	2,276
2013	8,013
2014	1,318
2015	329
2016	311
2017	886
2018	221
2019	336
2020	251
TOTAL	**610,830**

Form H **Technical characteristics of each type produced/owned or possessed**

Article 7.1 "Each State Party shall report to the Secretary-General ... on: h)
The technical characteristics of each type of anti-personnel mine produced, to the extent known, and those currently owned or possessed by a State Party, giving, where reasonably possible, such categories of information as may facilitate identification and clearance of anti-personnel mines; at a minimum, this information shall include the dimensions, fusing, explosive content, metallic content, color photographs and other information which may facilitate mine clearance"
Pursuant to the decision of the 8MSP, as contained in paragraph 29 of the Final Report of the Meeting, document APLC/MSP.8/2007/6.

State [Party]: **Afghanistan** reporting for time period from **1 January 2020** to **31 December 2020**

1. Technical characteristics of each APM-type produced

Type	Dimensions	Fusing	Explosive content		Metallic content	Colour photo attached	Supplementary information to facilitate mine clearance.
			Type	grams			
							Afghanistan does not produce mine

2. Technical characteristics of each APM-type currently owned or possessed

Type	Dimensions	Fusing	Explosive content		Metallic content	Colour photo attached	Supplementary information to facilitate mine clearance.
			Type	grams			
							Please see form D and the attached mine recognition handbook

Form I Measures to provide warning to the population

Article 7.1 "Each State Party shall report to the Secretary-General ... on:

I) The measures taken to provide an immediate and effective warning to the population in relation to all areas identified under paragraph 2 of Article 5."

State [Party]: **Afghanistan** reporting for time period from **1 January 2020** to **31 December 2020**

[Narrative:]

During 2020, Explosive Ordinance Risk Education activities were coordinated, implemented and monitored in light of the National Mine Action Strategic Plan, Yearly Operational Plan, Afghanistan Mine Action Standard (AMAS), and as per the set criteria for community prioritization. Main at risk groups included, communities living in proximity of hazards, returnees, IDPs, nomads, scrap metal collectors, aid workers and people on the move (travelers). Among all, children have been known to be the most venerable to the threat of landmines and ERWs. DMAC and its implementing partners (IPs) are making efforts to mitigate the threat that the landmine and ERW contaminations pose to the lives and livelihoods of Afghan civilians. DMAC in consultation with its technical working group and support from IPs and donors have introduced child focused EORE materials that have been implemented during 2020. COVID-19 pandemic affected EORE the most, as it requires interacting with at risk groups and population and deliver risk education to vulnerable people. In order to prevent further spread of COVID-19 DMAC introduced a guideline for the implementation of EORE. The guideline provided instructions to the implementing partners on considering the required measures to deliver EORE. During the rise of the pandemic after April 2020, IPs were advised to cease their field interventions and they were instructed to use alternative methods to deliver the EO risk messages. After the drop of positive cases in Afghanistan during August/ September 2020, the EORE activities in the field were resumed with health and safety precautions in place. DMAC EORE department also developed and modified material that delivered EORE and Covid-19 messages together to inform people about the risks posed by EO and covid-19 together. Due raise in civilian casualties because of increased use of Improvised Mines (IM)/ Victim Operated

Improvised Explosive Devices (VOIEDs) and ERWs, DMAC EORE department together with TWG developed context sensitive material and shared it with IPs for field implementation. A number of changes to improve monitoring and oversight of EORE activities were also initiated during 2020 and are expected to be finalized during 2021, which mainly are; standalone (internal/external) quality assurance form for EORE activities and Pre/Post Test forms to measure the immediate change of knowledge from beneficiaries.

During -2020 there were 8 Risk Education accredited National and International IPs, including, ATC, HALO Trust, AAR Japan, OMAR, DDG, MCPA, AREA - and - Handicap International, that were actively engaged in the delivery of Risk Education sessions. There were a total number of -39 couple teams (male & female), 2 individual teams delivering Risk Education activities. Deployment of couple teams is believed to be an effective way to enable access to at risk population from both genders and all age groups.

Two video clips were produced and are being broadcasted on national televisions; one video is aimed at children and the other targets the adult population. The videos provide real scenario-based messaging to help the audience relate to the characters and the risk situations.

During the reporting period, Risk Education was provided to different at-risk groups through a number of below mentioned various adapted approaches and initiatives, in order to raise the level of awareness and promote safe behaviors of the most at-risk population regarding threat affiliated with the landmines and ERW contaminations.

- Provision of direct Risk Education sessions to people living in EO impacted communities.
- Provision of Risk Education through media outreach, which is believed to be effective communication channel to reach vulnerable communities in remote and hard to reach areas.
- Provision of Risk Education for returnees through United Nations High Commissioners for Refugees (UNHCR) and International Organization for Migration (IOM) Encashment/ transit centers and zero points
- Provision of Risk Education for IDPs and host communities.
- Landmine Safety Program (LSP) for aid workers.

Beneficiaries receiving Formal EORE (new)

Program	Audience Type	Boys	Girls	Men	Women	Total
Formal EORE	Aid Worker/International	14	14	14	14	56
	Aid Worker/National	24	50	47	29	150
	Community Member	67,253	53,200	17,316	23,932	161,701
	Community Volunteer	98	109	49	57	313
	Government Official	5		70		75
	Health Worker		2	1	1	4
	IDP	6,472	5,420	2,525	3,712	18,129
	Kochies	28	22	1	8	59

	Military	3		1		4
	Passenger/Driver	13	43	31	2	89
	Returnee	1,125	945	444	494	3,008
	School Teacher	33	33	17	18	101
	Student	7,425	6,427	2,459	3,180	19,491
	Women Group	41	48	13	18	120
	Scrap Metal Collector/Dealer	149	2	180	2	333
Grand Total		**82,683**	**66,315**	**23,168**	**31,467**	**203,633**

Beneficiaries receiving formal EORE (refresh)

Program	Audience Type	Boys	Girls	Men	Women	Total
Formal EORE	Aid Worker/International	14	14	14	84	126
	Aid Worker/National	37	3	45	2	87
	Community Member	9,078	7,928	2,981	3149	23136
	Community Volunteer					0
	Government Official					0
	Health Worker	4	3	4	2	13
	IDP	2,943	2,307	939	1397	7586
	Kochies	1				1
	Military					0
	Passenger/Driver	9	4	19	3	35
	Returnee	273	284	163	150	870
	School Teacher	2		3		5
	Student	251	623	3		877
	Women Group					0
	Scrap Metal Collector/Dealer	52	9	35	5	101
Grand Total		**12,664**	**11,175**	**4,206**	**4,792**	**32,837**

Beneficiaries receiving Informal EORE (new)

Program	Audience Type	Boys	Girls	Men	Women	Total
IF-EORE	Community Member	61,673	40,601	12,585	13,203	128,062
	IDP	393	391	9	57	850

	Returnee	65,187	11,919	473,047	16,746	566,899
	School Teacher			707	101	808
	Student	29,716	9,038	2,086	2,129	42,969
Grand Total		**156,969**	**61,949**	**488,434**	**32,236**	**739,588**

Beneficiaries receiving Informal EORE (refresher)

Program	Audience Type	Boys	Girls	Men	Women	Total
IF-EORE	Community Member	9,003	4,774	1,826	1,049	16,652
	IDP	74	107	11		192
	Returnee	6,643	1,155	11,424	1,601	20,823
	School Teacher					0
	Student	200	80	127	29	436
Grand Total		**15,920**	**6,116**	**13,388**	**2,679**	**38,103**

Challenges and needs of the program in EORE field:

Challenges	Mitigating factors
I. High relevance but uncertain impact on practices;	**New Initiative in EORE approaches is going to be introduced such as:** • EORE through TVs • EORE through radio
II. Traditional CB-EORE through schools and direct EORE with old method and materials;	
III. Risk Education rather than Risky behavior change;	**EORE delivery procedure will be changed and further developed**

IV.	Lack of AIM (PPIED) – Risk Education clear method;	• To Develop EORE communication strategy by 2021 • Working on method for risky behavior change concerning AIM more to hear from participants; • Three or more sessions for one target group for changing their behavior • Standardize the Informal EORE
V.	The impact of EORE is difficult to measure because risk behaviors are not a onetime output;	**Causalities Data Collection** • An EORE organization will be contracted to provide EORE as well as collect data from health clinics,
VI.	Lack of training kits (posters, leaflets, plastic models) or deteriorated training kits make it more difficult for teachers to explain some of the RE messages properly to children about AIM	**Reviewing EORE Materials** • Further work is required on AIM – Risk Education materials by 2021 (change the materials from real pictures of EORE /AIM to story picture) • New Clips for EORE /AIM RE
VII.	Turnover within the teaching staff and absence of refresher training meant that high proportions of the teachers who had received the training could have left the school or even changed job	To work on coordination mechanism with MoE to have update information from trained teachers in the system.

Form J **Other relevant matters**

Remark: States Parties may use this form to report voluntarily on other relevant matters, including matters pertaining to compliance and implementation not covered by the formal reporting requirements contained in Article 7. States Parties are encouraged to use this form to report on activities undertaken with respect to Article 6, and in particular to report on assistance provided for the care and rehabilitation, and social and economic reintegration, of mine victims.

State [Party]: **Afghanistan** reporting for time period from **1 January 2020** to **31 December 2020**

Narrative / reference to other reports:]

MAPA has conducted the following national, regional and international cooperation and events during 2020:

MAPA Monthly stakeholders meeting

DMAC organized the MAPA monthly Stake Holders (SH) meeting each month during 2020. The meetings were participated by MAPA donors, Mine Action Implementing Partners, UNMAS and DMAC management team. It should be noted, exclude the months of January and February, all the meetings were held virtually.

UNMAS Chief of Operations, Programs and Planning meeting with DMAC:

As part of a programme review mission to Kabul, Mr. Paul Heslop, UNMAS Chief of operations, programs and planning had a meeting with DMAC Director and senior managers. Mr. Paul was briefed about the achievements made by the MAPA since his last visit to MAPA in 2017. The briefing was followed by another meeting with the directors of MAPA implementing partners conducted virtually in which DMAC director and UNMAS OIC were also present.

Non-Technical Survey Training Course:

On the 26th of Nov 2020, twenty MAPA participants successfully completed the Non-Technical Survey (NTS) Course.
The 11-days course was conducted by the Geneva International Centre for Humanitarian Demining (GICHD) in coordination with the Directorate of Mine Action Coordination (DMAC) in Kabul. At the end of the training, completion certificate were distributed to all the participants.

DMAC conducted a one-day training on Gender and Diversity Mainstreaming in Mince Action

The Directorate of Mine Action Coordination (DMAC) conducted a one-day training on Gender and Diversity Mainstreaming in Mince Action on 25th of November 2020.
The main objectives of the training were to enhance capacity of new appointed Gender Focal Points and Gender Officers in Mine Action.
During the training DMAC Director, Mohammad Shafiq Yosufi expressed his commitment towards women's empowerment in the organization and called all IPs to identify the main issues which women are facing at community level and as well as inside the organizations.

MMD reactivated PRC with DMAC support after seven years

The Pamper As am (PBUH) Rehabilitation Center (RC) has been re-functionalized after seven years as a result of technical support of DMAC-VA Department to MMD. On 5th of October 2020, an official opening ceremony has been conducted by MMD, where representatives from Government and non-government organizations and social media participated. Fortunately, from the month of Oct 2020 more than 300 people received physical rehabilitation services in this center.

Virtual Technical Survey Training Course:

The Geneva International Centre for Humanitarian Demining (GICHD) in coordination with the Directorate of Mine Action Coordination (DMAC) organized virtual TS training course during 07th – 10th Dec 2020 for 20 DMAC and MAPA participants in Kabul.
This course provided clear definitions and guidance on what is considered as good practice and what is recommended by the International Mine Action Standards. The course also provided a platform for participants from various operational contexts to come together and share experiences.

Workshop for development of next 5-year National Mine Action Strategic Plan (NMASP)

DMAC with technical and financial support from GICHD conducted a four-day workshop in Kabul. Around 60 participants from DMAC, UNMAS, NPA, MAPA Implementing partners and representatives of 10 relevant government ministries, who will be involved in the implementation of the strategy, took part in the workshop.
The workshop was organized jointly by GICHD and DMAC and participants from GICHD were connected virtually from Geneva.
The aim of this workshop was to review the current national mine action strategic plan (2016-2020) and draft the new National Mine Action Strategic Plan (NMASP) for the next 5 years (2020-2024).
During the workshop, the participant reviewed and analyzed mine action stakeholder, SWOT, PESTLE, Risk and G&D mainstreaming. Meanwhile the new goals and objectives were set for the next NMASP in consultation with all participants of the workshop.

Inception Workshop for the Evaluation of the Mine Action Programme (MAPA)
The Inception Workshop for the Evaluation of the Mine Action Programme was held on 29th Nov 2020 in Kabul. The Workshop was Co-hosted by DMAC, Samuel Hall and UNMAS.
This workshop was attended by H.E. Mohammad Qasim Haidary, Deputy ANDMA minister for Coordination, DMAC Director, UNMAS Deputy Programme Manager/OiC and representatives/Head of departments from DMAC, UNMAS, MAPA IPs and other Samuel Hall management team.
Samuel Hall is commissioned by the UNMAS to conduct a comprehensive impact evaluation of MAPA's work since its inception with below objectives:

- To identify the positive and negative, primary and secondary long-term effects (direct, indirect, intended or unintended) of mine action at the individual, community and national level
- To understand women's participation in mine action projects, including handover activities and post-clearance land use.

International Day for the Elimination of Violence Against Women:
On 25th of November 2020, DMAC together with MAPA Implementing Partners commemorated the International Day for the Elimination of Violence Against Women. Violence against women and girls is one of the most widespread, human rights violations globally, particularly in Afghanistan, where violence often goes unreported due to silence, social stigma and shame surrounding it.
Based on the country's constitution, domestic law and the government's international obligations, DMAC has a strong commitment towards Gender and Diversity Mainstreaming within Mine Action Programme of Afghanistan. DMAC Director expressed his commitment towards women's empowerment in the organization. The number of women working in mine action including in senior management positions have increased in the last few years. The progress made is by no means sufficient and more will be done to ensure gender equity across the MAPA.

Planning Technical Working Group (TWG)
The planning technical working group meeting was held successfully. During the meeting the following agenda points were discussed:

- Review and discuss the area allocation percentage for different assets.
- Review the planning indicators and identified changes.
- Review the MBT project design criteria and its identified changes.
- Multi-year project selection, and reservation of hazards.
- Team name for area allocation.
- Assign dates for next actions.

Three-days' workshop on Risk Management and Liability

The DMAC and GICHD arranged a three-day workshop (7th, 8th, and 14th of October) on Risk Management and the ever-presence issue of Liability in mine action. The workshop was financially supported by the GICHD.
The workshop provided a diverse platform to delve deeper into the issue of Liability and Risk Management with representation from DMAC, GICHD, implementing partners, donor representatives, guest speakers with experiences from Vietnam, Germany, Cambodia, and Switzerland, and a legal consultant who provided a legal lens throughout the process.
The first day equipped the participants with an insight into the definitions involved with RM and Liability; this helped ensure a common understanding of liability, residual contamination, tolerable level of risk, and the idea of risk management.
The second day helped the participants understand how different countries deal with the issue of liability and how it interacts with different legal frameworks. This was followed by a detailed discussion on how liability is perceived among different layers of stakeholders in the mine action program of Afghanistan (MAPA).
The third and last day of the workshop allowed participant groups to prepare and present their perspective and frames of reference on liability, the legal framework, national standards, tolerable level of risk, and residual contamination.
The next steps involve exploring the legal framework of Afghanistan further and drafting the liability policy

AIM Technical Working Group (TWG):
The AIM Technical Working Group meeting was conducted. During the meeting, the major agenda point which included IPs and DMAC preparation and timeline on the following AIM issues were discussed;

- AIM data analysis
- AIM AMAS revision (already done by DMAC)
- Draft IPs AIM SOPs
- DMAC final review of SOPs
- IPs AIM Training areas preparation, selection of training sites and site setup
- IPs AIM training
- AIM tasks prioritization
- Distribution of AIM kits for the IPs as part of their trainings

2020 Mine Action Livelihood Survey
DMAC carried out the 2020 Mine Action Livelihood Survey in Parwan Province from 14th – 22nd October 2020. This survey was carried out by four trained (2 x male and 2 x female) teams in 12 communities located in five districts (Bagram, Chaharikar, Jabalussaraj, Salang and Shinwari) of Parwan province.
This survey mainly focuses on the impact of demining activities on peoples' lives, as well as the implementation of development projects in cleared areas, recognizing demining priorities based on peoples' demands and ensuring the quality of mine action operations.
The 2020 Mine Action Livelihood Survey was funded by PM/WRA.

Post Demining Impact Assessment for 1399
The 1399 Post Demining Impact Assessment (PDIA) was conducted in 10% of the cleared tasks of 1398 which totally makes 61 cleared hazards in 6 regions of the country covering 13 provinces, 32 districts and 44 villages. This assessment aims to identify the impact of the mine action operations on the communities.

2020 MAPA IPs and Donor Coordination Meeting

The MAPA IPs and Donor Coordination workshop is held annually. In recent years the workshop was held in Geneva, but this year due COVID and funding issues the workshop was not held in Geneva. The donor coordination meeting held in Kabul was aimed at keeping donors informed about the progress made and challenges faced by MAPA.
The event was co-hosted by H.E. Ghulam Bahauddin Jailani, State Minister for Disaster Management and Humanitarian Affairs and H.E. Axel Zeidler, Ambassador of the Federal Republic of Germany in Afghanistan.
During the meeting, H.E. Minister Ghulam Bahauddin Jailani expressed his sincere gratitude to donors for supporting MAPA and urge them to continue assisting the MAPA until Afghanistan is fully mine free.
Additionally, The event was attended by a number of high-level officials from the UN and donor embassies in Kabul including the UN Resident Coordinator – H.E. Dr. Ramiz Alakbarov, the Assistant Chief of Mission of the US Embassy – H.E. Scott Weinhold, the Development Director of FCDO Mr. Andy McCoubrey and the Economic Counsellor of Japan embassy Mr. Kamada Takashi and they re-iterated their commitments to the supporting of MAPA and spoke about the importance of mine action as a confidence-building measure for peace and as a pre-requisite for development of the country.
A number of representatives from other donor counties such as, Sweden, Canada, Australia and the Ambassador of Finland to Afghanistan and MAPA IPs, GICHD, ICBL, UNMAS were also connected with us virtually.
DMAC provided a presentation which was outlining the MAPA achievements, Remaining contamination/challenges, Current year funding situation, and MAPA priorities for 1399/2020.

Countering explosive threat and demining conference

DMAC attended the Countering Explosive Threat and Demining conference on 1st of December 2020. The Countering Explosive Threat and Demining conference is held annually in the UK and brings together policy drivers, governments and NGOs to discuss ways to mitigate the threat posed explosive ordnance. The conference held virtually this year due to COVID-19 and a range of topics including, survey, clearance and funding were discussed. Global funding for mine action was discussed in detail and it was suggested that the effects of COVID could impact humanitarian funding for 5-10 years. Mine action is less likely to be effected compared to other sectors

AIM Clearance ToT Training

24 DMAC and MAPA participants successfully completed the AIM basic clearance training funded by UNMAS. The training, which was carried out by ARTIOS Global Ltd and HALO Trust aims to build the capacity of MAPA humanitarian implementing partners and DMAC in conducting clearance operations in Afghanistan.
The training will be followed by Intermediate and Advanced level clearance

Planning Technical Working Group virtual meeting

Planning Technical Working Group meeting was conducted virtually and following agenda points were discussed in the meeting:

- Hazard reservation for funding
- Setting deadline for hazard reservation without project proposal and with proposal
- Minimum working days required for review of IP proposals and issuance of endorsement letter
- Review the average productivity rates based on 1398 actual achievements
- Timeline for the review of MBT work plan in 1399
- Review the projects balanced scorecard indicators

MAPA quick response to flood victims of Parwan province

In line with the Guideline on the use of MAPA capacity to respond to natural disasters, MAPA provided a quick response to the flood victims in Charikar city of Parwan province. Many houses and roads have been destroyed and dozens of people have been killed and injured. DMAC management deployed MAPA vehicles, including ten ambulances, three trucks, four land cruisers, two mine detection dogs and six machines (two excavators four loader) to the province to help with emergency response to the affected population. The Directorate of Mine Action Coordination (DMAC) would like to thank all MAPA implementing partners who have contributed to this initiative.

DMAC Virtual Operations Technical

DMAC conducted a three-day Operations Technical Workshop to discuss and find solutions for operational challenges facing the programme. Through exchange of ideas, the workshop reviewed existing coordination mechanisms in order to identify ways in which coordination can be strengthened at programme level. The workshop was participated by DMAC HQ and Regional staff. As a result of the discussions around 33 action points were highlighted for different DMAC departments & regional offices for further follow up actions Due to the COVID-19's social distancing measures, this year workshop convened online via Google Meet.

Anti-Personnel Mine Ban Convention (AP MBC)

DMAC attended the Mine Ban Convention (MBC) intersessional meetings virtually from 30th June – 2nd July 2020. The meetings were hosted by GICHD and ISU. During the meeting, DMAC had a presentation regarding the Pressure-Palate IEDs and disaggregation data. Mr. Yosufi -DMAC's director also took part in a side event themed "Implementation of the Oslo Action Plan".

MAPA Virtual Survey Technical Working Group (TWG)

The MAPA Survey TWG meeting was held virtually which aims main bring further effectiveness and efficiency to both NTS and TS processes as part of land release. During the meeting the following main agenda points were discussed:

Marking of all accessible boundaries of the hazard during non-technical survey (New survey and Re-survey) as preventing measures in reducing of civilian casualties.

ToT EORE to 300 staff member of Watershed Project

DMAC's EORE department provided EORE to 300 staff members of the watershed management project. These staff members will then provide risk education to their respective field staff. This ensures that 10,000 workers of the project are aware of risks explosive ordinances pose, minimizing potential accidents caused by mines and explosive remnants of war.

Such collaborations are expected to be essential to development projects as landmines continue to endanger lives and limbs across Afghanistan.

International Day for Mine Awareness and Assistance in Mine action

This year, due to the outbreak of COVID-19 and the lock down procedure in Kabul, the celebration of the International Day for Mine and Awareness in Mine Action was cancelled. Instead DMAC had interviews with the media and social media campaigning during the week of the 4th of April (International Day for Mine Awareness and Assistance in Mine action).Additionally, a video message appealing to both government and donors on what needed to be done regarding mine action and the need for continuation of support for remaining contamination in Afghanistan, from H.E. Najib Aqa Fahim – State Minister for Disaster Management and Humanitarian Affairs was also published through DMAC's social media during the 4th of April 2020.

International women's Day (8th March)

The International Women's Day was celebrated at DMAC which brought together around 50 participants from different Government and Non-Governmental organization, including DAFA, AABRAR, ATC, OMAR, DDG, HI, HALO, MDC, DAO, AAR-Japan, MCPA, UNMAS, and ANDMA.

Jabul-Seraj District of Parwan province was declared free of known explosive ordnance

On 16thf of December 2020, DMAC director along with MAPA implementing partner representatives and Parwan provincial authorities declared the district of Jabul-Seraj free of known explosive ordnance. The district of Jabul-Seraj is strategically located in the north of Parwan province connecting the province to Kapisa and Panjshir provinces. As a result of contamination in the district, 69 civilians had lost their lives and limbs. With funding from Canada, Germany, Japan, Finland, Norway, Netherlands, Australia, USDOS, and Ireland 20.5 square kilometers of contaminated land in the district was cleared of explosive ordnance and as a result more than 150,000 explosive devices were found and destroyed. But, this didn't just come at a financial cost, unfortunately 6 mine action staff also lost their lives whilst working in the district to save lives. DMAC and MAPA is grateful for the continued support from our donors and partners without whom this achievement would not have been possible.

MAPA AIM TWG

The MAPA AIM Technical Working Group (TWG) meeting was conducted during the month of February 2020. The main agenda of the discussions included;

- Training issues of the IPs on AIM. Review the action points of the previous meeting
- Update on AIM QM Training to DMAC staff
- Practical test/trial result of CMD, CMD2 and CMD3 detectors about depth detection capability of the three detectors

AIM QM Training for DMAC OPS staff

22 OPS staff of DMAC attended one week AIM QM training which was conducted by two international experts of Artios Global Ltd at HALO training center in Shakardara district of Kabul from 11 – 16 Jan 2020. The AIM of the training was to develop capacity of DMAC staff on conducting the external QA/QC of the AIM clearance projects in the future.

23rd National Directors and United Nation Advisors Meeting

The 23rd International Meeting of Mine Action National Directors and UN Advisors was held from the 11th to 14th of February 2020 at the UN office in Geneva. From Afghanistan Mr. Mohammad Shafiq Yosufi – DMAC's director and Mr. Abdul Hamid Ibrahimi – the Capacity Support Manager were attended the meeting.

During the 23rd International Meeting of Mine Action National Directors and UN Advisors, Mr. Mohammad Shafiq Yosufi – DMAC's director also attended the below side-events:

- Survey, Clearance and Risk Education of Improvised Mines - Challenges, Solutions and Best Practices.
- Risk education in the Oslo Action Plan.
- Partnerships to Save Lives in Humanitarian Emergencies.

Furthermore, DMAC also attended the Information Management Technical Committee and the Information Management Steering Committee meetings.

After the 23rd NDM, DMAC also had a couple of meetings with MAPA stakeholders. During the meeting with GICHD, DMAC requested GICHD's support for capacity development of the Mine Action Programme of Afghanistan (MAPA) In order to further develop the capacity of the MAPA.

Clearance of Bamyan Firing Ranges

Based on the advocacy effort from DMAC, the New Zealand Defense Force (NZDF) is funded the four firing ranges in Bamyan Province which were previously used by the New Zealand Defense Force (NZDF) Provincial Reconstruction Team (PRT) for the purposes of live firing weapons ranges.

H.E. President Ghani and H.E. First Lady commend MAPA female demining team for their hard work

H.E. First Lady Rula Ghani celebrated the achievements of Afghanistan's first female demining team at an event hosted by the Office of the First Lady of Afghanistan. The event which was aimed at recognizing contributions made by the MAPA female demining team to a safer Afghanistan, was participated by Deputy Minister of Defense, Deputy Governor of Bamyan Province, MPs, and representatives of DMAC, UNMAS and DDG. H.E. the First Lady complimented the female demining for their achievements in disproving the social stereotypes associated with women in Afghanistan.

GICHD Consultant examines MAPA land release practices

Ms. Helen Gray, Geneva International Center for Humanitarian Demining (GICHD) technical consultant came to Afghanistan during the 2nd Week of March 2020 to *"conduct case studies of current MAPA land release practices and to seek practical options to further improve the process"*. This was follow-up visit of a mission by GICHD last year in which conducted a general assessment of the MAPA. During her week long mission, Ms. Gray met separately with different departments of DMAC, UNMAS, NPA, and implementing partners (IPs). The meeting involved queries on key issues on land release experience of the MAPA.

DMAC Assists MMD to Develop the National Disability Strategy (2020-2030)

The State Ministry for Martyrs and Disabled Affairs (MMD) with support from DMAC, and UNMAS, is developing a National Disability Strategy for ten years (2020-2030). The strategy aims to provide guidance to all sectors in taking the necessary steps to reach out to persons with disabilities and to protect their rights, as well as ensure that all persons with disabilities have access to services they need on an equal basis and considers how persons with disabilities should be included in humanitarian responses and disaster risk management. Below five technical working group has been established to work on the strategy.

- WG1 - Access to education
- WG2 - Access to health care and rehabilitation services
- WG3 - Access to vocational training, employment and livelihood development services
- WG4 - Accessibility, social inclusion, empowerment of persons with disabilities and rights protection (access to justice, protection & legislation)
- WG5 - Humanitarian response and disaster risk management.

DMAC, UNMAS and MMD will provide support and guidance to the technical working groups.

H.E. Minister Jailani, State Minister for Disaster Management meeting with Directors of MAPA IPs

On 22 September 2020 H.E. Ghulam Bahauddin Jailani, State Minister for Disaster Management met with directors and representatives of humanitarian and commercial mine action implementing partners & UNMAS OIC at Gulkhana Palace. During this introductory meeting H.E. Minister Jailani spoke about Government's willingness to support the mine action sector and stressed that the sector has to ensure that the areas cleared of mines and explosive remnants of war no longer pose a threat to people and livestock. H.E. Minister Jailani also expressed his

sincere appreciation for the active involvement of MAPA IPs in providing emergency assistance to the flood affected people of Charikar city in Parwan province. Devastating flash floods struck the city of Charikar in the early hours of the morning on 26th of August 2020 and destroyed more than 500 houses as well as causing more than 100 deaths.

National Disability and Inclusion Review Workshop in Herat

The National Disability and Inclusion Review workshop was conducted in Herat City from 29-30 September 2020. The workshop aims to ensure that the national disability & inclusion strategy responds to the needs and priorities of persons with disabilities and their families, and is tailored to capacities of stakeholders at a sub-national level to implement the strategy.

The workshop was attended by local government entities such as the provincial Directorates of Education (DoE), Public Health (DoPH), Martyrs and Disability Affairs (DoMD), Paralympic, Labour and Social Affairs (DoLMA) and DMAC/ANDMA, National and International Organizations such as ICRC, HI, ACBAR, Afghanistan National Association of Blend (ANAB), CHA, organizations of Person with disability; High School of Persons with Hearing impairment, Pire- Herat foundation for PwD, and Blend School representative.

Victim Assistance:

Victim assistance (VA) programming in Afghanistan, as one of the main pillars of mine action, focused on advocacy, awareness and prevention activities within the broader context of the disability sector as required by the Mine Ban Treaty as well as UNCRPD. The Ministry of Martyrs and Disability Affairs (MMD)[3] is the focal point for victim assistance issues, participates at the highest level at states parties' meetings and act as a coordination center for victim and disability sector managing all relevant affairs. The Ministries of Public Health, Education and Technical Vocational Education and Training (TVET) are directly involved in disability services and advocacy activities. The Ministry of Public Health (MoPH) is the coordinating body for general health, physical rehabilitation and psychosocial support services; in addition to that MoPH coordinates training programmes for physiotherapists and healthcare providers; and the Ministry of Education coordinates the Inclusive Education Including special education (Sign language and Braille) MoE is involved in Inclusive Education and TVET has made efforts to bring reforms to technical vocational education training delivery that could result in greater provision of skilled victim and person with disability capital vital for the economic development.

DMAC as a coordination body for MAPA all pillars provide technical and capacity development support to MMD in; information management and victim data collection, advocacy for fund raising and rights of person with disability, plan and policy , coordination, QM and M&E. In 2020 DMAC conducted the following activities to support VA sector through its VA department:

Information Management:

- Develop a comprehensive VA/Disability service Database with three main components (victim, cause and services). The process was technically support by GICHD
- The new VA database has been installed in three VA organizations as trail and all data entry is doing directly in database and shared with DMAC through exmile.

[3] The MMD has been officially announced as Ministry for Martyred and Disability Affairs through Presidential decree by end of Jan 2021. So now it is not State Minister Office and not belonging to Ministry of Laboure Social Affairs.

- A project manager is hired to do in-depth assessment and develop a comprehensive project proposal rollout the registration of 370,000 records of Martyrs and Person with Disability through biometric system. Project will be implemented after UNMAS process with donor. The outcome of the project will be supportive to reduce the level of corruption, loss and damage to the existing data within MMD.

Capacity Development:

1. A concept for improving working environment at MMD has been developed and shared with Minister and through him with presidential office for further process. Concept covers 8 areas for improvement; Governance, Transparency, Organizational Structure and Human Resources Managerial Capacity, Providing services (service management), Gender awareness, R&D and Evaluation System and Activity Management.
2. MMD has been supported in developing the 1398/2019 integrated annual report where inputs collected from 8 major VA partners and MMD itself. In according to the inputs from mentioned entities, around 113,000 people with disability have received different types of services, addition to that MMD has processed pension to PwD and heirs of Martyrs. This is the first comprehensive report that developed VA/ disability sector.
3. MMD has been supported in developing their 1399 action plan, where 48 goals are targeted in promoting and strengthening the coordination (internal and external), policy, managing service delivery, E-governance, advocacy, outreach and feedback mechanism (Call center).
4. 2 new Physical Rehabilitation Centers are established in Bamyan and Zabul provinces by AOAD through New Zealand and USDoS financial support.
5. The MMD has been supported in establishment of Call Center (Hotline). There is capacity to answer calls in three local languages which has 10 Staff and manage 500 calls on daily basis and support person with disability and family of Martyrs in receiving information about statues of their pension and other relevant issues without their travel to ministry which cause spending money and time of staff.
6. As part of the integrated approach of victim/disability assistance into other sectors, VA Department supported MMD in development of MoUs which have been signed with 42 government ministries and entities. These MoUs will ease the process of NDIS Implementation by these entities.
7. Developing a speech for MMD-Dep Minister and facilitate her speech to "2nd Review Conference of the Convention on Cluster Munitions". It was first time the MMD deliver their speech in mentioned forum.
8. Delivering presentation to VA experts meeting on 11th Nov 20, which objective is to raise awareness and enhanced understandings on safety and protection needs of mine victims in situations of risk and emergencies, expanding on the panel discussion. The committee held at the intersessional meetings of the Convention in June.
9. SWP along with process map for VA has been reviewed based on P3M3 recommendations and an interview was conducted with P3M3 for answering their question.

Standards and SOPs:

Head of VA Department participated in VA – IMAS review board which is finally released in 2020.

Plan and Policy:

1. Victim Assistance inputs to the Oslo Action Plan based on their checklist has been provided and shared with MoFA that will be sent to Mine Ban Convention. The checklist ask state parties to shows its commitment to ensuring the full, equal and effective participation of mine victims in society, based on respect for human rights, gender equality, inclusion and non-discrimination.
2. The 10 years National Disability Inclusion Strategy 2030 has been reviewed by conducting 40 technical working groups. The final draft version is presented to H.E. President of Afghanistan and the members of cabinet, after approval of H.E. President the NDIS will be implemented by all stakeholders.
3. In according to the order from H.E. President 15 different action plans for implementation of National Disability Strategy have been developed.

Advocacy:

As a member of advocacy committees, the DMAC VA department facilitated and conducted:

- 3rd of December the International Day of Person with Disability has celebrated in Char Chinar Palace by conducting a special meeting of Cabinet, where the National Disability Inclusion Strategy 2030 has been presented to H.E. President of Afghanistan. H.E. tasked MMD and other relevant ministry for contribution to NDIS review and ordered for developing an action plan for execution of this strategy.
- The Inter-ministerial committee for Disability meeting has been conducted in Marmarin Palace chaired by Mr. Abdul Salam Rahimi the Director of Administrative office of President. The main agenda was the review of action and achievements of ministries in line with the Inter-ministerial Nation Action Plan for Disability. It was decided that the specific committee consisting of plan and policy heads of ministries to have regular meetings on subject matter to develop a nation integrated plan for 1399.

- Conducted six advocacy meetings with different government and non-government organizations for the rights of persons with disabilities.
- In addition, DMAC – VA Department in close coordination with other civil society organizations conducted and participated in different advocacy events for donors and stakeholder's attraction for victim assistance in providing financial support to this sector in the result 5Physical Rehabilitation Centers including one Mobile Workshop have been funded by PMWRA and other donors.

Casualty data monitoring and evaluation:

Quarterly and Annual causality analysis reports are developed and shared with stakeholders for their information, effective and efficient operations

Physical Rehabilitation and Awareness/education:

1. MMD rehabilitation center that had been established by Iranian and near to 10 years and was suspended due to lack of fund, luckily DMAC- VA department re-activated this center, more than 1,000 beneficiaries have received services.
   .

Service Delivery:

Victim Assistance by gender and type of services in 2020:

VA Type	Men	Women	Boys	Girls	Total
Disability Awareness and Advocacy Training	978	640	110	33	1,761
Psychological Counselling and Peer Support	370	168	165	242	945
Social Inclusion	10	45	6	38	99
Physical Rehabilitation	7,210	816	2,830	363	11,219
Grand Total	**8,568**	**1,669**	**3,111**	**676**	**14,024**

Mine, ERW and PPIED causalities in 2020

Device Type	Female						Male						Grand Total
	<18			18+			<18			18+			
	Death	Injured	Total <18	Death	Injured	Total 18+	Death	Injured	Total <18	Death	Injured	Total 18+	
AP	0	1	1	0	0	0	0	3	3	0	3	3	7
AT	0	1	1	0	0	0	0	4	4	0	3	3	8
ERW	16	41	57	9	26	35	87	212	299	35	70	105	496
IM	29	30	59	49	52	101	92	106	198	186	277	463	821
CM	0	0	0	0	0	0	0	0	0	0	0	0	0
Grand Total	45	73	118	58	78	136	179	325	504	221	353	574	1332

Annex I - Description of mines used in Afghanistan
Annex II- List of remaining mined areas
Annex III - List of released mined areas in 2020
Annex IV - AMAS Chapter on Land Release
Annex V - List of stockpile AP mines destroyed during in 2020
Annex VI - List of remaining districts for MEIFCS survey

Afghanistan Mine Action Standards

AMAS 06.10

Second edition

October 2020

Abandoned Improvised Mine Clearance

Directorate for Mine Action Coordination (DMAC)
Post Box: 520 Kabul – Afghanistan
Website: www.dmac.gov.af

Amendment Record

MANAGEMENT OF AMAS AMENDMENTS

The AMAS standards are subject to formal review on a yearly basis; however, this does not preclude amendments being made within the year for reasons of operational safety and efficiency, or for editorial purposes. As amendments are brought to this AMAS version, and to keep track of any change, they will be dated, given a number, and general details will be stated as shown in the table below.

As formal reviews are completed, new AMAS editions may be issued. Amendments up to the date of the new edition will be incorporated into the new edition and the amendment record table cleared. Recording of amendments will then start again until a further review is carried out.

Amendment Number	Amendment date	Amendment to Section	Amendment
01	October 2020	Overall	Chapters 3-17

Table of Contents

Amendment Record 2
Table of Contents 3
1. Introduction 4
2. Background 4
3. Operating environment and compliance with Humanitarian principles 4
4. Scope 5
5. Context 5
6. Guiding philosophy 5
7. General principle 5
8. Types of Improvised Explosive Device encountered in Afghanistan 6
9. Threat assessment 6
10. Clearance of Abandoned Improvised Mines 8
11. Mandatory actions for Improvised Mine clearance in Afghanistan 9
12. Clearance Plan and Operational Risk Assessment 10
13. Neutralization standards 10
14. Qualifications and competencies 11
15. Team structure 12
16. Equipment requirements 12
17. Roles and responsibilities 12
- Directorate of Mine Action Coordination (DMAC) 12
- Clearance organizations 13

Annex 1 – Levels of Authority 14
Annex 2 – SOP Considerations 15

1. *Introduction*

An improvised mine is a victim operated improvised explosive device (VOIED) that is functioned using method similar to those found in conventional mines (pressure, tripwire, pressure release, etc.); 'victim operated' refers to the method of functioning the device and does not differentiate between the device being functioned by a person, vehicle, or other entity (such as an animal). Improvised mines become Abandoned Improvised Mines (AIMs) when they are no longer involved in active conflict.

This document details requirements to plan, execute and report clearance of Abandoned Improvised Mines (AIMs) in Afghanistan. It also details responsibilities and obligations of the organizations involved in the clearance of AIMs as part of their Mine Action (MA) program. Within this context, clearance of AIMs may be the primary activity conducted by mine action organizations in Afghanistan or it may be an associated activity with other mine action activities.

2. *Background*

Ongoing armed conflict in Afghanistan has created a problem with Explosive Ordnance (EO) contamination, which is severely affecting the civilian population. This impact includes the potential loss of life and injury of people within affected communities but also the safe return of refugees and Internally Displaced Persons (IDPs).

Similarly to Explosive Remnants of War (ERW) and mine contamination, AIMs adversely affect livelihoods, freedom of movement, economic recovery, and development. As a consequence, the mine action sector in Afghanistan is increasingly being called upon to address the humanitarian impact of the AIM contamination.

The Mine Action Programme of Afghanistan (MAPA) under the coordination of the Directorate of Mine Action Coordination (DMAC) and within its humanitarian mandate is responsible to save the people of Afghanistan from explosive hazards, support their livelihood and create a safe environment conducive to development.

3. *Operating environment and compliance with Humanitarian principles*

In the particular context of Afghanistan, four conditions **shall** be in place for the clearance of AIMs and IEDs to be considered 'humanitarian':

1. Activities are driven exclusively by humanitarian protection needs and the goal of reducing human suffering of civilians affected by conflict, and do not include any aim relating to counter-terrorism, disruption, military objectives or support to force protection.
2. Activity takes place solely in a humanitarian permissive environment.
3. Activity shall not address any active/recently laid improvised device.
4. Activity should only intentionally target AIMs* (see chapter 9)

All clearance activities are to be carried out in accordance with the humanitarian principles of:

1. Protection, care and respect for human beings, which includes:
    1. Protecting life and health.
    2. Preventing and reducing suffering.
    3. Respect for human beings.
2. Neutrality. Not taking sides in any hostilities or in controversies based on political, racial, religious or ideological identity. Transparency and openness are important to remaining neutral.
3. Impartiality. Assistance is provided to all those who are suffering without discrimination.
4. Independence. Assistance must be autonomous from the political, economic, military or other objectives

Clearance organizations involved in clearance of AIMs or IEDs **shall** liaise with the local authorities and population prior to any operations. Community engagement also provides accurate and updated information about the nature and the scope of the contamination along with other information required to maintain security and safety of clearance organization personnel.

Clearance organizations **shall** get written consent from the local authorities and should get written consent from other key local stakeholders through engagement with the local councils. This process confirms that the device is "abandoned" by the entity that deployed it and that they can proceed with the clearance operations.

4. *Scope*

This AMAS describes the standard requirements for survey and clearance of AIM contaminated areas in Afghanistan within a humanitarian space and to the extent that the MAPA's impartiality and neutrality is maintained. These standards do not cover counter-IED operations, which are the prerogative of Afghanistan's military, law enforcement and security stakeholders, and should not be undertaken by members of the MAPA.

In addition, MA operators **shall** adhere to the MAPA's AIM Policy when conducting AIM operations.

5. *Context*

In-depth knowledge of the type of AIMs or IEDs in Afghanistan enables efficient identification of the resources, training, equipment, methods, and capabilities required to effectively clear AIM hazards. Considering the safety of the operator (and any tasks involving these devices) as a priority, these improvised devices must be studied to determine their components, functioning, and methods of employment within every particular context. This technical and operational information must be recorded and shared at national level by all actors engaged in AIM disposal to allow as accurate threat picture as possible. MA organizations shall take into account "the need to share" principle and the sensitivity of the information.

The "need to share" principle refers to the requirement for all MA organizations in Afghanistan to share information on AIMs and IEDs that they find with DMAC and other clearance organizations operating in the same area or region. This exchange of information will be managed by DMAC through monthly coordination meetings with all clearance organizations.

6. *Guiding philosophy*

Every AIM or IED clearance task is unique, and it is therefore not possible to enforce definitive rules; however, a disposal philosophy and principles can be applied to empower safe, effective and efficient AIM and IED disposal capabilities. The following list of priorities shall guide managers and operators when undertaking clearance of AIMs and IEDs in Afghanistan. They provide the overarching direction for the planning and execution of Improvised Mines activities in a mine action context:

- Preservation of life;
- Preservation of infrastructure and property;
- Return the situation to normal as quickly as possible;
- Gathering technical information to inform threat assessment and clearance plans.

7. *General principles*

Mine action organizations in Afghanistan which have identified a need for clearance of AIMs as part of their intended operations **shall** establish and maintain a capability to conduct these activities in a safe and effective manner. This involves a formal risk assessment of the hazards and the development of a safe and effective disposal capability. Such a capability shall include the preparation of appropriate procedures for the destruction and neutralization of AIMs, and other IEDs if applicable, the use of well trained and qualified personnel, and the use of effective and safe equipment, stores and supplies.

The establishment and preservation of a safe and effective clearance capability will require varying levels of expertise. AIM clearance personnel are only authorized to deal with those items and situations for which they have been trained and are qualified.

During the development of national standards, SOPs, clearance plans and render safe procedures (RSPs), the following eight IEDD principles should be observed:

- **Manual neutralization techniques**. Manual neutralizations techniques should not be conducted. Remote (if available) and semi-remote actions should be conducted to neutralize and/or dispose AIMs and IEDs;
- **Destruction in-situ**. When feasible destruction in-situ, using an explosive donor charge targeting the main charge(s) of the AIM or IED is the preferred method of disposal[1];
- **Neutralization**. Water-based energetic disruption of the power source(s) is the preferred means of neutralization[2];
- **One-person risk**. Manual approaches should be conducted as a one-person risk[3]; Time spent inside the explosive danger area should be minimized and a robust plan should be developed and briefed before leaving the control point;
- **Safe waiting (soak) times**. Appropriate safe waiting times should be applied after a positive action is conducted[4];
- **Personal Protective Equipment (PPE) on all approaches**. Appropriate[5] PPE should be worn on all manual approaches to a suspect AIM or IED.
- **Cordon and Evacuation**. Appropriate cordon and evacuation should be in place before conducting any positive action[6];
- **Component handling**. All AIM and IED components should be moved remotely or semi-remotely prior to any manual handling.

8. *Types of Improvised Explosive Device encountered in Afghanistan*

- Victim Operated IED (VOIED, including Improvised Mines and Abandoned Improvised Mines)
- Timed IED
- Command Operated IED[7]

9. *Threat assessment*

AIM clearance operations require maintaining situational awareness by conducting regular threat assessments of AIM design and use in the areas of current operations. The threat assessments will inform the necessary risk mitigation measures associated with AIM survey and clearance operations and competency standards required, permitting operators to operate in such environments safely, effectively and efficiently.

Prior start of any physical intervention in a contaminated area as much information as possible about the nature and type of device should be collected for subsequent clearance operations.

[1] Damage to critical infrastructure and access to energetics will influence when demolition in-situ can be conducted.
[2] If this is not possible then remote and semi-remote component separation should be conducted.
[3] It may be appropriate for additional logistical support to be provided while RSP is being set up. However, only one person should be within a defined distance from the suspected or confirmed IED.
[4] As a minimum 10 minutes should be applied after a positive action is conducted prior to making another manual approach.
[5] National authorities and MA Operators should conduct a Risk Assessment based on the explosive threat and operational activities to determine appropriate PPE requirements for IEDD.
[6] Determining the exact Net Explosive Quantity (NEQ) and fragmentation hazard from an IED is unlikely to be possible before conducting positive actions.
[7] MA organizations **shall not** carry out targeted clearance of timed or command operated devices. In case such abandoned devices encountered during operations, then DMAC shall be consulted for approval.

The information to be collected shall cover the type and background of contamination, security situation in the area, active armed groups in the areas, informants and community perspective and their support of mine action operations.

The impacted communities and witnesses of contamination can be:

- Local security force personnel;
- Former or current combatants;
- Civilians living and working in proximity to the site;
- Local government officials;
- Landowners,
- Victims

During the information collection process, the questioning should not be leading, but have to be designed in such a way to facilitate an open forum for witnesses to divulge information. Wherever possible there is a requirement to establish:

- 'Who' – was being targeted by the device?
- 'Who' – placed the device?
- 'What' – components have been used in the device?
- 'What' – tactics were used by combatants during the time of emplacement?
- 'Where' – are the device components located?
- 'When' – was the device emplaced?
- 'Why' – was the device emplaced?
- 'How' – were the device components configured?

While it is not appropriate to provide a script of template questions it can be useful to consider structuring questioning around the means of initiation. It is essential to consider the conditions in which the device was originally emplaced as these may have changed considerably in the intervening time period.

As per my perception following topics are relevant to need to be added in this AMAS:

Management Oversight and Referrals
MA organizations should maintain effective communications throughout IEDD operations. Individual operators or teams must be able to seek advice and/or approval when the team faces with variance situation from the approved clearance plan, principles or mandatory actions. referrals shall be practiced in such cases by providing detailed information including following five initial arrival questions including control point check.

1. Arrival and initial questioning
2. Detailed Questioning and Threat Assessment
3. Evaluation and planning
4. Task Execution
5. Final disposal and reporting

Mark, avoid and report
There may be situations where a mine action operator elects to mark, avoid and report a suspected AIM that may target the team at field, timed, command IED or other items other than IED.

RSP resulting in permanent neutralization

An RSP shall be conducted to permanently neutralize AIM for property preservation. This task should be done only by advanced operator level 3.

Qualifications
For undertaking AIM clearance operations, the capacity shall have the following qualifications:

Level 1 (AIM) qualification enables the trained holder to prepare IEDD equipment and under supervision, to search for IEDs as part of a clearance team, under supervision. They may be directed to support the execution of semi-remote actions by an appropriately qualified supervisor; Level One personnel are not qualified to plan or conduct render safe procedures;

Level 2 (IEDD) qualification enables the holder to supervise the preparation of IEDD equipment and, under supervision, to apply remote or semi-remote actions designed to locate IEDs. Level Two personnel are not qualified to plan or conduct render safe procedures;

Level 3 (IEDD) qualification enables the holder to conduct render-safe procedures and final disposal of IEDs in a permissive environment;
The Level 3+ (IEDD) advanced qualification is for specialist IEDD operators who have been trained in areas that are needed to address specific threats in specific contexts, in any environment.

10. Clearance of Abandoned Improvised Mines

The clearance of AIMs refers to tasks or actions to ensure the destruction of all hazards from a specified area to an agreed standard.

Clearance of AIMs as covered by this AMAS **should only** take place in rural or semi-rural environment and **should only** apply to the clearance of AIMs. MA organizations **shall not** carry out targeted clearance of timed or command operated devices without explicit approval from DMAC.

Improvised mines can be initiated by the actions of an unsuspecting individual or vehicle. These victim operated devices rely on the victim to carry out an action which causes the device to function. Due to the improvised construction and unknown effects of degradation on improvised mines and AIMs in Afghanistan, all victim operated IEDs are assumed to be sensitive to initiation by people moving around on foot.

In Afghanistan, improvised mines can be complex and are composed of a minimum of one of each of the following components:

- Container
- Main charge
- Power source
- Initiator/detonator
- Switch

These devices may incorporate multiple of the same component type, and in Afghanistan, improvised mines commonly incorporate designs specifically to avoid detection by metal detectors (such as the use of carbon rods).

Devices that incorporate the following components are considered to be uncommon in Afghanistan but require technical skills that may fall outside the scope of humanitarian AIM clearance operators, and require explicit approval from DMAC before any clearance or EOD action may be taken:

- Passive Infra-Red (PIR) switches
- Solar switches / photocells
- Other more advanced electronic components

MA organizations involved in AIM clearance operations **shall** prepare detailed SOPs for the effective and safe disposal of the AIMs as they are known to occur in Afghanistan, as described in **Annex 2, Part 1**. Mine action organizations involved in AIM clearance operations **may** prepare detailed SOPs for the effective and safe disposal of the AIMs as they are known to occur in Afghanistan, as described in **Annex 2, Part 2**.

These procedures **shall** include:

- levels of authority for clearance personnel in accordance with this AMAS
- procedures for task planning AIM clearance operations
- procedure for community liaison and access negotiation
- procedures for the detection and excavation of AIMs.
- procedures for the disposal of single AIMs.
- procedures for the disposal of AIMs handed in by the local community
- procedures for the disposal of other types of Improvised Mines
- procedures for the establishment of protective works

Minimum clearance standards

Land **shall** be accepted as 'cleared' when the clearance organization has ensured the removal and/or destruction of all AIMs from the specified area to the requirements specified in the clearance plan and agreed with DMAC. Procedures for clearance **shall** include systems that accurately record by marking, measurement and the use of scaled drawings, areas that have been cleared and the depth and types of clearance carried out. The specified area to be cleared **shall** be determined by a non-technical and, if necessary, technical survey, (NTS and TS, respectively) or from other reliable information which establishes the extent of the hazardous area.

The specified depth of clearance shall be determined following thorough survey and risk assessment, or from other reliable information that establishes the anticipated depth or height of the AIMs.

When there is no reliable information on the depth of the expected devices, the default depth for manual clearance operations **shall be 13 cm**. Where reliable information can be ascertained, the minimum manual clearance depth should be measured from the surface of the ground to the bottom of the switch (or top of the switch where the device is elevated above the ground). This clearance depth should be approved by DMAC before clearance operations start.

Where there is no reliable information on the depth of the victim operated mine the default depth for mechanical clearance operations **shall be minimum 30 cm**. Where reliable information can be ascertained, the minimum mechanical clearance depth should be measured from the surface of the ground to the bottom of the main charge. This clearance depth should be approved by DMAC before clearance operations start.

Clearance of AIM containers that weigh more than 5 kg shall only be cleared manually.

11. *Mandatory actions for Improvised Mine clearance in Afghanistan*

The following mandatory actions are applicable:

- In the event that, after thorough threat assessment[8], IEDs other than AIMs are identified, all operations **shall** be suspended immediately, and the case **shall** be reported through the team supervisor/field officer to DMAC relevant regional office.
- If it was suspected that new IEDs of any kind have been emplaced since survey was conducted or clearance commenced, then all operations **shall** be suspended immediately. Work may only resume once it has been ascertained that the MA organization is not being deliberately targeted;
- Prior to the disposal of a device identified during clearance operations, a proper pre-disposal plan **shall** be made so the device can be disposed in a way to ensure safety of the personnel.
- MA organizations should maintain effective communications throughout clearance operations. Individual operators or teams must be able to seek advice and/or approval when deviating from the approved clearance plan, principles or mandatory actions.

[8] The operators shall always conduct threat assessments before commencing clearance; this is to identify potential active IED presence.

- A written clearance plan is to be produced prior to commencing operations at a task site.
- No disposal of timed or command-operated devices to be conducted unless authorized by the DMAC. If authorized, a written disposal plan is to be produced.
- No clearance of buildings is to be conducted unless authorized by the DMAC.

In addition, the MA operator will refer to the national authority when:

- A device other than an AIM is identified during clearance.
- The teams identify a device that is beyond their operational clearance capability.
- A new device construction type is identified during clearance.
- The functioning of an identified device during disposal activities could cause damage to property or infrastructure.

12. *Threat Assessment*

Purpose of Threat Assessment:
The purpose of Threat Assessment is to provide MA stakeholders with an up-to-date and accurate assessment of the threats that are present in environment affected by AIM by knowing the intent, capability and opportunity. They will support reliable and effective decision making in relation to strategic, operational, technical and safety planning. These assessments also inform the management of longer term risk to organizational operations.

Threat Assessments use all appropriate means, including visiting field locations to identify, collect, analyze, and report information/evidence in order to produce a threat summary which will:

- assist in the development of general assessments;
- make recommendations about the definition of SHAs/CHAs;
- support priority setting processes;
- support the cancellation and/or subsequent reduction/clearance of areas;
- contribute to the efficient and effective planning of subsequent technical interventions;
- Inform organizational risk thresholds i.e. risk levels at the level of organization below that require escalation to the DMAC

13. *Clearance Plan and Operational Risk Assessment*

Clearance work plan is a major document which shall be filled prior to conducting clearance operations on any task. The clearance plan encompasses mainly key task details, location and etc. *for more details the format is attached as annex 4.*

Processes for AIM clearance and EOD operations should be decided based the assessed risk before each task is started, and as appropriate to each individual task. This risk assessment should take into account the assessed AIM design and employment, environmental factors such as ground hardness, proximity to structures and infrastructure, and the disposition of the local communities. These factors should be weighed evenly and in accordance with the guiding philosophies stated earlier in this standard, and a list of allowed processes and techniques should be created for the task and detailed in the task clearance plan. These allowed processes should include appropriate safety distances, authorized EOD techniques, and the conditions around the use of protective works. Safety distances should be appropriate to the assessed risk; the minimum safety distance is 100m.

Throughout operations, this risk assessment process should be applied to both clearance and EOD procedures, and should be recorded at all times in the appropriate task book for internal and external review. If the level of risk is assessed to be too high, or authorization to change the process is required, a higher level of management should be consulted. If in doubt, operations should be halted and the risk should be referred to DMAC.

14. *Neutralization standards*

Neutralization procedures **shall** only be carried out by personnel with the appropriate qualification. Before neutralizing the device, its state of safety must be positively identified.

The qualified personnel **shall** only carry out neutralization procedures as detailed in the accredited SOP's. The use of improvised neutralization techniques are prohibited unless approved by DMAC.

When neutralization techniques are used, the safety distance requirements should be assessed through the operational risk assessment process described above. An appropriate safety distance should be detailed in the approved clearance plan and operational risk assessment for each task. Safety distances should be appropriate to the assessed risk;

Safety Distances and evacuation for Disposal of AIM

AIM Main Charge Weight by Kilogram	Danger Area – Radius in Metres (For disposal team)		Evacuation distance for MDU (radius in meters)	Evacuation Distance to protect local people and properties (Surface & Subsurface)	Remarks
	Item on Surface	Item Sub Surface			
1 up to 10	150	100	200	200	Note-1
11 up to 20	250	200	400	300	Note-1
21 up to 50kg	500	400	500	600	Note-1
51 up to 200kg	1,000	0	1,000	1,200	Note-1

Note 1: In case the main charge type is fragmentation then the above safety distances and evacuation shall be doubled.

15. Qualifications and competencies

Training and qualifications should be appropriate to the AIM threat encountered in Afghanistan. The training and qualifications of personnel carrying out AIM clearance activities shall satisfy the following requirements and **shall** complement the requirements as set in AMAS 04.01 "Training and qualifications";

- **Basic AIM operator**: This initial level enables the trained holder of the qualification to conduct activities as described below. The prerequisites for basic operators are IMAS EOD level 1 and the mandatory completion of an additional AIM basic operator course.

    - The basic operator shall be able to detect and locate AIMs (under the supervision of his TL), and on which the individual has been trained.
    - Maintenance, preparation and deployment of equipment and explosives in use with the team
    - Refer to the TL upon detecting or locating an item of that they are not familiar with.

- **Intermediate AIM operator**: This level enables the trained holder of the qualification to conduct activities as described below. The prerequisites for intermediate operators are IMAS EOD level 2, to be an accredited basic operator and the mandatory completion of an additional intermediate AIM operator course.

    - The intermediate operator shall be able detect, locate and destroy AIMs in situ (under the supervision of their TL), and on which the individual has been trained.
    - Refer to the TL upon detecting or locating an item of that they are not familiar with.

- **Advanced AIM operator**: This level enables the trained holder of the qualification to conduct activities as below. The prerequisites for an advanced operator are IMAS EOD level 3, to be an accredited intermediate operator and the mandatory completion of an additional advanced course appropriate for managing AIM clearance operations.

    - In addition to the competencies listed for an intermediate operator the advanced operator **shall** be able to plan and manage AIM clearance operations
    - If the individual has been trained on IEDs other than AIMs, they **shall** be authorized by DMAC to conduct their disposal.

DMAC will only accept qualifications from approved and accredited training programs.

The mine action organizations employing AIM qualified personnel **shall** provide DMAC with a list of all operational personnel detailing the EOD levels and AIM training for each person, course detail and dates when the qualification was obtained.

For international qualified staff the organizations shall provide curriculum vitas detailing formal training and experience with in annex copies of the certificates of the qualifications obtained.

This information is mandatory as part of the accreditation process but also for any new staff joining an accredited organization. More information can be found in the AMAS 03.01 'Quality Management'

Annex 1 to this AMAS details the levels of authority for AIM clearance.

16. *Team structure and Capacity Level*

In order to conduct safe AIM operations, the team (support excluded) **should** as a minimum be comprised of four persons, consisting of the following staff and capacity required:

- *Supervisor (when required) – Advance AIM qualified*
- Team Leader (TL) - Advance[9] AIM qualified
- Deputy Team Leader (DTL) - Intermediate AIM qualified
- 2 x Operators – Basic AIM qualified

Note 2; All project operational team's shall be strictly supervised by qualified AIM advanced Operator level three.

A team will be certified to undertake the following roles:

- Rural AIM clearance
- Building AIM clearance
- EO and AIM awareness delivery and support to informal risk education
- Information gathering

17. *Equipment requirements*

Clearance organisation shall equip their teams with detectors (or combination of detectors) suitable for the detection of the types of AIMs found in Afghanistan. Detectors **shall** be approved by DMAC

Clearance operators are to be provided with sufficient equipment of suitable quality to enable them to carry out AIM clearance and EOD techniques safely and efficiently.

18. *Roles and responsibilities*

- ***Directorate of Mine Action Coordination (DMAC)***

The DMAC shall:

a) Establish, revise and update the national standards for AIM and IED clearance operations;
b) Accredit MA organizations as fit to undertake AIM and IED clearance operations;
c) Review and accredit the demining organizations AIM and IED SOPs
d) Conduct regular QA and QC of AIM and IED clearance operations;
e) Review and approve the AIM and IED training packages of clearance organizations
f) Approve appropriate AIM and IED detectors and other specialist equipment;
g) Approve clearance plans for all AIM and IED tasks and approve AIM and IED EOD plans where required;

[9] In case the supervisor is advance and is closer to the teams, then the TL can be intermediate.

h) Monitor the effectiveness, safety and measures to protect the environment of MA organizations involved in AIM and IED clearance operations;
i) Lead the board of inquiry in case of an incident involving clearance organization staff during AIM or IED operations and accidents after clearance has been conducted.

- ***Clearance organizations***

Clearance organizations undertaking AIM clearance **shall:**

a) Acquire accreditation from DMAC to conduct AIM and IED clearance operations;
b) Develop SOPs for AIM and IED clearance operations in light of this AMAS. These SOP **shall** be approved by DMAC prior any operations.
c) Develop AIM training package for training of their staff involved in these operations
d) At all times adhere to AIM policy developed by DMAC which aims to manage AIM problem in strategic level, oversee and coordinate AIM threat mitigation activities and operations within the humanitarian context in Afghanistan.
e) Train and deploy competent and qualified personnel for clearance of AIMs
f) Maintain close liaison with communities
g) Make sure to get written consent from the local authorities and may get written consent from other key local stakeholders through engagement with the local councils that the AIM contaminated areas is abandoned and they agree on conduct of clearance operations
h) Apply the related SOPs for AIM and IED operations in a consistent, effective and safe manner which include procedures to protect the environment
i) Establish internal QA and QC mechanism to make sure the AIM and IED clearance operations is conducted safely, effectively and efficiently; and
j) Adhere to the need to share principle and regularly keep update DMAC about the findings and progress of AIM and IED operations

Level of authority for AIM Operations

SER	DESCRIPTION	Basic operator	Intermediate operator	Advanced operator
1.	**EOD L1 CERTIFICATION**	**YES**	**YES**	**YES**
3.	**EOD L2 CERTIFICATION**	**NO**	**YES**	**YES**
3.	**EOD L3 CERTIFICATION**	**NO**	**NO**	**YES**
4.	Completed a basic AIM operator course.	**YES**	**YES**	**YES**
5.	Completed an intermediate AIM operator course.	**NO**	**YES**	**YES**
6.	Completed an advanced AIM operator course.	**NO**	**NO**	**YES**
7.	Detect, locate AIMs, on which the individual has been trained	**YES**	**YES**	**YES**
8.	Detect, locate and destroy in situ AIMs on which the individual has been trained	**NO**	**YES**	**YES**
9.	Destroy in situ IEDs other than AIMs, on which the individual has been trained	**NO**	**NO**	***YES****
10.	AIM task management, plan development and execution	**NO**	**YES**	**YES**
11.	Management of multiple AIM tasks, plan development and execution	**NO**	**NO**	**YES**
12.	Conduct remote, semi-remote render safe procedure on AIMs	**NO**	**NO**	**YES**
13.	Maintenance, preparation and deployment of equipment and explosives in use	**YES**	**YES**	**YES**
14.	Assist the other team members in all phases of the task as required in line with safe, effective and efficient practices;	**YES**	**YES**	**YES**
15.	Refer to the on-site supervisor upon detecting or locating an item that they are not familiar with	**YES**	**YES**	**YES**

*Approval shall be obtained from DMAC prior any action IED other than AIMs.

Note: Clearance organizations may impose greater restrictions on the authority levels of their staff.

SOP Considerations for AIM Clearance

Part 1: Minimum Requirements for AIM SOPs

Mine action operators who intend to conduct AIM operations **shall** include provision for the clearance of AIMs with designs and considerations below in their SOPs. This **shall** include the ability to detect and destroy devices in situ in unenclosed spaces (outside of buildings).

Requirements for AIM SOPs

Devices configurations	Device type	Minimum	Desired
	Stacked	Yes	
	Distributed	Yes	
	Co-located	Yes	
Devices with components by locations:	Sub-surface	Yes	
	Surface	Yes	
	Elevated	Yes	
Devices complications	Multiple MCs		Yes
	Multiple switches		Yes
	Multiple power sources		Yes
	Devices with unknown configurations		Yes
	Devices with unknown components		Yes
	Damaged or degraded devices	Yes	Yes
	Incomplete devices		Yes
	Secondary devices or with other devices in close proximity		Yes
	Complete or partial devices or components that have not been emplaced, including components handed in by the local community		Yes
	Devices in areas which may also contain anti-personnel landmines, anti-tank/anti-vehicle landmines, and/or UXO[10]		Yes
- Pressure plate (High Metal Content)		Yes	

[10] AP and AT/AV landmines and UXO should be cleared to the same standard required during clearance of these hazards if IEDs/AIMs were not present.

- Pressure plate (Carbon Rod)[11] - Pressure plate (Bare Wire)[12] - Homemade explosive main charges - Military ordnance main charges - Tension, Tension Release and Pressure Release		YES	

Devices with components in the following configurations:
- Stacked
- Distributed
- Co-located

Devices with components in the following locations:
- Sub-surface
- Surface
- Elevated (to a minimum of 2m from the ground)

Devices with the following components:
- Pressure plate (High Metal Content)
- Pressure plate (Carbon Rod)[13]
- Pressure plate (Bare Wire)[14]
- Homemade explosive main charges
- Military ordnance main charges
- Tension, Tension Release and Pressure Release

Part 2: Additional Considerations for AIM SOPs

Mine action operators who intend to conduct AIM or IED clearance operations **may** include provision for the clearance of IEDs with the following designs and considerations below in their SOPs. This **may** include the ability to detect and destroy devices in unenclosed and/or enclosed spaces (inside buildings) and **may** include the ability to destroy components through non-explosive and low order techniques and/or ability to conduct component separation and movement of components from their found location.

Devices with the following switches:
- Tripwire / Victim Pull
- Command Wire
- Command Pull
- Remote Control
- Timed

Devices with components in the following locations:
- Enclosed spaces – additional
- Elevated above 2m - additional
- Caches - min
- Inside buildings - min

Devices with the following complications:
- Complex design configurations
- Complex components (PIRs, solar switches, etc.)

[11] All pressure plate (carbon rod) switches are assumed to be undetectable by metal-only detectors.
[12] Pressure plate (bare wire) switches are assumed to be difficult to detect by metal-only detectors.
[13] All pressure plate (carbon rod) switches are assumed to be undetectable by metal-only detectors.
[14] Pressure plate (bare wire) switches are assumed to be difficult to detect by metal-only detectors.

- Devices intended as booby-traps targeting people through the movement of mundane objects
- Devices intended to destroy property

Annex 3
Danger Areas for Various Protective Works

Type of ERW	Danger Area Radius in Meters		
	Item on the Surface Adequately Sandbagged	Item in Undercut Trench Adequately Sandbagged	Item on Surface with no Protective Works
Main Charge 1kg up to 2kg	100	100	500
Main Charge 2kg up to 5kg	250	200	1000
Main Charge 5kg up to 20kg	500	400	1250

Note: The distances given in the table above are not fully comprehensive to every munition encountered in Afghanistan and are not intended to provide for every possible situation. The information therefore should only be used only as a general guide by the Supervisor/TL who shall deal with each case on its merits and in the light of his technical knowledge and experience of AIM and explosives. IF IN DOUBT SEEK ASSISTANCE

Annex 4, Clearance Work Plan (separate document):

Afghanistan Mine Action Standards - AMAS 05.01

Second Edition
July 2013
Version 2, July 2013

Land Release

Directorate for Mine Action Coordination (DMAC)
Post Box : 520 Kabul – Afghanistan
Website: www.dmac.gov.af

1. INTRODUCTION: 3
2. SCOPE: 3
3. TERMS AND DEFINITIONS: 3
4. LAND RELEASE APPROACHES 5
4.1 LAND RELEASE PRINCIPLES 5
4.2 ASSOCIATING HAZARD TYPES WITH AREAS 6
4.3 DEFINING HAZARDOUS AREA BOUNDARIES 6
5. COMMUNITY LIAISON IN LAND RELEASE OPERATIONS 6
6. LAND RELEASE CRITERIA 7
7. CONFIDENCE IN CANCELLED, REDUCED, VERIFIED AND CLEARED LAND 7
7.1 APPLICATION OF "ALL REASONABLE EFFORTS" 7
7.2 QUALITY MANAGEMENT 8
8. LAND RIGHT 8
9. DOCUMENTATION 9
10. POST DEMINING IMPACT ASSESSMENT (PDIA) 9
11. LIABILITY IN POST LAND RELEASE ACCIDENTS 9
12. LAND RELEASE IN ERW HAZARDOUS AREA 9
13. LAND RELEASE IN RANDOMLY LAID MINES 9
14. RESPONSIBILITIES AND OBLIGATIONS 9

Land Release

1. Introduction:

Land Release is the process of removing hazard or suspicion of hazard through Non Technical Survey (NTS), Technical Survey (TS) and or clearance operations.

Land release process shall be based on evidences and valid information gathered and collected during the implementation of NTS, TS and clearance operations. The evidence and information shall be documented and used as facts for decision making in land release process and shall be recorded in IMSMA database. This information helps mine action organizations to avoid waste of resources in those areas which should not be fully cleared in response to remove the suspicion of hazard from a piece of land.

2. Scope:

This AMAS describes the standard guidelines of land release process and related principles plus Non Technical Survey and Technical Survey requirements. The clearance standards are described in AMAS 06.01, 06.02, 06.03 and 06.04.

3. Terms and Definitions:

The following terms and definitions should be used in relation to the land release process:

a) Land Release:

The term “Land Release” describes the process of applying “all reasonable effort” to identify, define, and remove all presence and suspicion of mines/ERW through non-technical survey, technical survey and/or clearance.

b) All reasonable Effort:

The term “All Reasonable Effort” describes what is considered as a minimum acceptable level of efforts including but not limited to Non Technical Survey, Community Liaison, Technical Survey, Marking and Clearance through the application of most suitable demining assets to identify and document hazardous areas or to remove the presence and or suspicion of mines/ERW hazards from the area. “All reasonable effort” has been applied when the commitment of additional resources is considered to be unreasonable in relation to the results expected.

c) Suspected Hazard Area (SHA):

The term “Suspected Hazardous Area” refers to an area where there is reasonable suspicion of mine/ERW contamination on the basis of **Indirect Evidence** of the presence of mines/ERW.

d) Confirmed Hazard Area (CHA):

The term “Confirmed Hazardous Area” refers to an area where the presence of mine/ERW contamination has been confirmed on the basis of **Direct Evidence** of the presence of mines/ERW.

e) Non-Technical Survey (NTS):

The term “Non-technical Survey” refers to the collection and analysis of data, without the use of technical interventions, about the presence, type, distribution and surrounding environment of mine/ERW contamination, in order to define better where mine/ERW contamination is present, and where it is not, and to support land release prioritization and decision-making processes through the provision of evidence.

Note: Nationwide Non Technical Survey is being conducted by specified Non Technical Survey teams in Afghanistan. This is the responsibility of all demining teams to conduct fresh non technical survey prior to undertake technical survey and/or clearance operations, in order to reclassify the area based on new information and evidence or to confirm available information of nationwide non technical survey intervention.

f) Technical Survey (TS):

The term "Technical Survey" refers to a dynamic process of collection and analysis of data and information about the presence, type, distribution and surrounding environment of mine/ERW contamination using appropriate technical/intrusive demining assets, in order to define better the extent and locations of mine/ERW contamination within the hazard areas and identify areas where there is no mine/ERW contamination and to support land release prioritization and decision making processes through the provision of evidence.

g) Clearance:

The term "Clearance" in the context of mine action, refers to tasks or actions to ensure the removal and/or the destruction of all mine/ERW hazards from a specified area to a specified depth.

h) Cancelled land (m2):

The term "Cancelled land" refers to a defined area concluded not to contain evidence of mine/ERW contamination following the non-technical survey of a SHA/CHA.

i) Reduced Land (m2):

The term "Reduced Land" refers to a defined area concluded not to contain evidence of mine/ERW contamination and does not require further investigation or clearance, following the technical survey of a SHA/CHA.

j) Cleared land (m2):

The term "Cleared land" refers to a defined area cleared through the removal and/or destruction of all specified mine and ERW hazards to a specified depth.

k) Area Verification:

The term "Area Verification" refers to the process of confirming the presence or absence of hazards, through objective evidence, in a reported hazard area using two accredited MDDs or an accredited machine.

l) Area Reduction:

The term "Area Reduction" refers to the process of decreasing the size of a reported hazardous area, during technical survey, through collecting more reliable information and proper assessment of the area combined with some physical intervention of either manual, mechanical or MDD assets.

m) High Threat Area (HTA):

In the context of this AMAS, the term "High Threat Area" refers to part or parts of a hazard area identified during non technical survey process that there is high probability of presence of mine/ERW hazards or high quality information indicating the presence of mine or ERW there.

n) Low Threat Area (LTA):

In the context of this AMAS, the term "Low Threat Area" refers to part or parts of a hazard area identified during non technical survey process that there is low probability of presence of mine/ERW hazards or there is low quality information about the presence of mine/ERW; however, people are afraid and uncertain to use the area because of indistinct information and evidence.

4. Land Release Approaches

The following approaches should be applied during the land release operation as applicable:

a) Land release through non-technical survey:

In this context the land can be cancelled if non-technical survey based on sufficient evidence concludes that the previously reported hazardous area does not contain any mine/ERW hazard, or that a portion of the hazardous area does not contain a mine/ERW hazard, and that there is no requirement for technical survey and clearance operations.

b) Land release through technical survey:

In this context, through the findings of technical survey, parts of the land can be reduced or the complete CHA or SHA can be released without full clearance based on analysis of evidences found as a result of technical exploration of the area.

c) Land release through clearance:

There may be situation where parts of or whole CHA require full clearance without reduction and cancellation. Full clearance shall be conducted only in those areas where actual mine/ERW hazards have been identified through technical survey.

See Annexes A and B of this AMAS for further clarification of the land release process. Annex A describes the process map and Annex B describes pictorial description of land release process.

4.1 Land Release Principles

The principles of land release process that should be applied in Afghanistan are as below:

a) Sequential response process of non-technical survey, technical survey, and clearance should be followed in land release operations until the presence or suspicion of mine/ERW hazards is removed. This enables operators to better define the area requires full clearance and resulting in effective and efficient use of demining resources.

b) A graduated response should be undertaken when addressing a SHA/CHA. This should normally involve the prioritization of survey activities over clearance. There may be occasions when it is appropriate to progress directly to clearance, but such a response should not be the default position.

c) Information gathered from the affected communities and other sources shall be documented and used as facts for decision making in land release process.

d) Affected communities should be involved during all stages of land release process in order to provide confidence to them that demining quality requirements have been met and that released land is indeed safe for use

e) Any new information relating to contamination should be assessed on the basis of evidence gathered through non-technical and/or technical survey and the analysis of any existing data relevant to the area.

f) Hazardous areas should be classified into suspected hazardous areas (SHA) and confirmed hazardous areas (CHA) based on the availability and reliability of information and whether evidence is indirect or direct for each hazard.

g) Inaccessible areas, or areas with limited information available, shall not be immediately recorded as SHA or CHA. Rather, all possible efforts shall be made to collect the required direct or indirect evidences so the hazard area could be classified and recorded as SHA or CHA.

h) While fear of the suspected presence of mine/ERW contamination may lead people to avoid a particular area, fear on its own is not legitimate evidence of contamination. Fear needs to be substantiated with other evidence before an area is defined as an SHA or CHA.

i) Effective application of the land release process means that the area remaining for clearance is better defined, therefore resulting in more efficient use of clearance assets. Clearance intervention is also an information gathering process which leads to the contaminated area being fully defined and allowing efficient decision making about when to stop clearance.

j) Land should only be cancelled, reduced and/or handed over following clearance when it is deemed safe to use after a credible and well-documented evidence-based process has been fully implemented.

k) Local participation, including both men and women, should be fully incorporated into the main stages of the land release process in order to ensure that land will be used following handover.

4.2 Associating Hazard Types with Areas

Associating specified hazard types with SHA/CHA, such as AP mines, AT mines, Cluster munitions, ERW or a combination of hazard types, ensures that reporting reflects the nature of the contamination. Identifying and associating hazard types with areas is one of the important facts that shall be covered in reporting of hazardous areas to support prioritization decisions in terms of reflecting the risks presented to the affected communities. In the event where creation of SHA can be justified, but there is insufficient evidence to determine the associated contamination type, then the hazard type should be reported and recorded as unknown.

4.3 Defining Hazardous Area Boundaries

In the context of mine action programme of Afghanistan, the boundaries of CHA and SHA should be defined both during Non-Technical Survey and then during Technical Survey and Clearance operations. CHA boundaries should be defined and established based on direct evidence of presence of mine/ERW and also their adjacent and surrounding parts in the ground where the probability of presence of mine/ERW hazards is high, in light of analysis of site specific contamination characteristics. The areas that present only indirect evidence of the presence of mines/ERW are defined as SHAs. In all cases, boundaries should be defined on the basis of evidence and information analysis in order to avoid including excessive areas.

5. Community Liaison in Land Release Operations

As per AMAS 05.04 of community liaison, involvement of communities is crucial in land release operations in terms of information exchange between mine action organization and community members; this helps organization in obtaining reliable information and evidences to be used as facts

for making appropriate decisions. Liaising with community provides clarity to the community members about the land release operations and builds their confidence that their requirements will be met and the land can be handed over to them for its intended use in a safe and efficient manner. Therefore, the community shall be consulted and fully involved in survey and clearance operations by demining organization. Community involvement should include different groups within the community including men, boys, women and girls, considering cultural limitations in the area. The appropriate local community members shall be consulted and sign off on any cancellation of a hazardous area on the Cancellation Report. See annex B to AMAS 05.02.

6. Land Release Criteria

The criteria to be met before releasing land may vary depending on local circumstances, but the required level of confidence that the land is free from mine/ERW contamination remains the same, whether cancelled, reduced, verified or cleared. The participation and agreement of stakeholders (DMAC and implementing demining organizations) are key to the development of accepted criteria. In general terms land release criteria will have been met when it can be shown that either:

a) In areas where no evidence was found, the efforts applied could reasonably have been expected to find evidence of contamination had it in fact been present; and/or

b) In areas where evidence of contamination was found, the efforts applied could reasonably have been expected to find and remove all such contamination (within specified limits).

7. Confidence in Cancelled, Reduced, Verified and Cleared Land

Before land can be cancelled, reduced, verified or accepted as cleared, it should be established, with high level of confidence, that there is no longer any evidence that the area contains mine/ERW contamination. This confidence can only be gained after **all reasonable efforts** have been made to investigate whether mine/ERW contamination is present and, when contamination is found to be present, to remove it.

7.1 Application of "All Reasonable Efforts"

The term "all reasonable effort" refers to the level of efforts required to be expended to achieve a desired level of confidence in the output of a system. Almost all of the efforts associated with the identification of hazardous land and its subsequent cancellation, reduction and clearance processes relates to the collection, processing and analysis of information in order to support decisions about where mines/ERW are mostly located to be found (and where they are not) and where further efforts should be applied.

"All reasonable effort" in mine action represents the effort that it is reasonable to expect should be applied in order to achieve the desired level of confidence that cancelled, reduced, verified and cleared land is free of mine/ERW contamination within specified limits. The effort is 'reasonable' when it can be shown, on the basis of reason (or logic), that the efforts applied could be expected to have discovered evidence of contamination had been present, and/or could be expected to have found and destroyed/removed all contamination where it was present.

"All reasonable effort" for the cancellation, reduction, verification or release following clearance of previously recorded hazardous areas is reached at a point where sufficient and reliable information and evidences have been collected to conclude with confidence that there is **no evidence of** mine/ERW contamination anymore. A range of information analysis based on survey and clearance findings are required to reach such a point.

"All reasonable effort" may include, but not be limited to:

a) Identifying and accessing all relevant sources of information including women, girls, boys and men, as well as historical and analytical material;

b) Establishing and maintaining appropriate and effective information management systems;

c) Establishing and maintaining appropriate and effective quality management systems;

d) Carrying out appropriate practical activities, using competent resources and appropriate procedures in order to define, analyze and respond to evidence of contamination;

e) Monitoring the performance of the land release process and improving it in light of the results of monitoring;

f) Monitoring the quality of cancelled, reduced and cleared land and taking action to improve the process in light of the results of such monitoring; and

g) Establishing and maintaining appropriate and effective communication systems to ensure that stakeholders understand, agree with and accept the land release process.

The following should be defined:

a) Reasonable levels of effort required to investigate, collect, report and analyze evidence of mine/ERW contamination;

b) Objective criteria for assessing and quantifying the individual survey value of all types of non-technical survey information; and

c) Criteria for the amount and reliability of information required to make survey conclusions.

7.2 Quality Management

The quality of land release process shall be assured by both demining organization and DMAC. Monitoring should be conducted during non-technical survey, technical survey and clearance operations. Demining organization shall develop their internal QA/QC SOPs in line with AMAS 03.01.

If, following the return of land to the intended beneficiaries, evidence of remaining explosive hazards is found, then a rapid response team with appropriate assets shall be deployed to remove the remaining explosive hazards and a transparent investigation shall be conducted in order to investigate why the explosive hazard was not identified, found and cleared. The result of the investigation shall be recorded and any lesson learnt circulated within the MAPA.

8. Land Right

Land release contributes to increase of land value which may result to land grabbing and dispute.
The land release operations shall be conducted in such a way to avoid contributing to land dispute, land grabbing, destroying the boundaries of land and use of land for illicit purposes such as cultivation of illicit crops or illegal extraction of natural resources. The mine action organizations shall make sure to find out the possible land dispute as a result of mine action intervention through maintaining proper community liaison prior to conduct of any land release operations.

No land release operation is to be conducted in areas where there is land dispute and also possibility of land dispute as a result of demining operations. The demining organization shall make sure to reflect the land right issue in their land release SOP and also reflect the required preventive actions addressing the land right issue while planning any demining project.

9. Documentation

The records of non technical survey, technical survey and clearance implemented throughout the land release process shall be properly documented and recorded in line with AMAS 08.02. The reported information shall be recorded in IMSMA.

10. Post Demining Impact Assessment (PDIA)

Post Demining Impact Assessment should either be conducted by demining organizations involved in land release or the DMAC. This can mitigate the possible residual risk within the area.

If findings of PDIA indicated any evidence on existing of mine/ERW hazards, then a rapid response with appropriate assets shall be deployed as immediate action and also a transparent investigation process shall be conducted in order to find the main causes of this undesired issue. The result of the investigation shall be properly recorded as lesson learned.

11. Liability in Post Land Release Accidents

Following the land release operations by any mine action organization applied in accordance with the requirements of AMAS and DMAC approved internal SOPs, related organization should not be liable about any harm or death caused by mine or ERW especially on those areas where “no evidence of” hazard is reported and recorded. Unless it is determined, through detailed investigation that the mine action operator failed to meet the requirements of AMAS and DMAC approved SOPs.

DMAC shall convene a board of inquiry in order to technically investigate the circumstances of post land release accidents. Factual based decision shall be made about the liability of an organization about such accidents. Adhering to the land release standard guidelines and the concept of all reasonable efforts mitigate the liability of a demining organization about post land release accidents.

12. Land Release in ERW Hazardous Area

The same principles should be applied during the land release process of all AIED contaminated areas including Non Technical Survey, Technical Survey and Clearance operations. Decision on releasing the land using appropriate approach during surface BAC clearance is easy; however it is challenging in subsurface BAC operations; therefore, any land release approach in BAC operations shall be based on analysis of evidences and information gathered during non technical survey, technical survey and clearance operations. For ERW clearance standards, refer to AMAS 06.02 and 06.03.

13. Land Release in Randomly Laid Mines

Hazardous areas may contain mines laid in a random pattern, where there are no clearly identifiable mine lines mainly in AT contaminated areas; In such cases, it may not be possible to determine through non-technical or technical survey LTAs or HTAs, or exactly where clearance within a SHA or CHA is required to remove all mines. As such, it may be necessary to clear an entire SHA or CHA in order to remove all suspicion of mines.

14. Responsibilities and Obligations

Directorate of Mine Action Coordination (DMAC) shall:

a. Accredit the demining organisations capable of land release, through non-technical survey, technical survey and clearance operations;

b. Maintain the national database using the information collected through the land release process.

c. Conduct quality assurance (QA) of the process in order to make sure the land release process has been conducted in a safe, efficient and effective way.

Demining organisations shall:

a) Gain accreditation from DMAC to perform non-technical survey, technical survey, and clearance.

b) Adhere to the concept of land release during survey and clearance.

c) Develop standard operating procedure (SOP) for survey and clearance.

d) Develop training packages used for training of their relevant personal involved in survey and clearance.

e) Deploy suitably trained and experienced team command group and supervisors to ensure effective and efficient land release through survey and clearance.

f) Report and make available all documentation as specified by the DMAC.

g) Establish and maintain close liaison with affected communities with regards to all survey and clearance decisions.

h) Develop and implement proper internal QA and QC mechanism for survey and clearance operations.

Afghanistan Mine Action Standards - AMAS 05.02

Fourth Edition,
Dec 2019
Version 4

Explosive Ordnance Survey

Directorate for Mine Action Coordination (DMAC)
Post Box : 520 Kabul – Afghanistan
Website: www.dmac.gov.af

MINE AND ERW SURVEY 3
1. INTRODUCTION 3
2. SCOPE 3
3. TERMS AND DEFINITIONS: 3
NON TECHNICAL SURVEY 3
1. GENERAL 3
2. RESPONSIBILITY AND OBLIGATIONS 3
3. PURPOSE 4
4. SOURCES OF INFORMATION: 5
5. IMPACT SURVEY DATA: 5
6. SHA AND CHA CRITERIA: 5
6.1 DIRECT EVIDENCES: 6
6.2 INDIRECT EVIDENCES 6
7. NON-TECHNICAL SURVEY ACTIONS 7
8. EVIDENCE-BASED DECISION MAKING 7
9. ALL REASONABLE EFFORT 8
10. METHODOLOGY OF NON-TECHNICAL SURVEY 8
11. SUB-DIVISION OF HAZARDOUS AREAS DURING NON TECHNICAL SURVEY 9
12. NON TECHNICAL SURVEY DOCUMENTATION 9
13. COMMUNITY LIAISON 10
14. NON-TECHNICAL SURVEY TEAM REQUIREMENTS 10
TECHNICAL SURVEY 11
1. GENERAL 11
2. RESPONSIBILITIES AND OBLIGATIONS 11
3. PRINCIPLES OF TECHNICAL SURVEY 12
4. CONDUCT OF TECHNICAL SURVEY 12
5. TECHNICAL SURVEY INFORMATION AND OUTPUT 13
6. ROLE OF TECHNICAL SURVEY IN LAND RELEASE 14
7. TARGETED INVESTIGATION APPROACH 14
8. SYSTEMATIC INVESTIGATING APPROACH 14
9. TECHNICAL SURVEY TEAM REQUIREMENTS 15

Explosive Ordnance Survey

1. Introduction

As part of the land release process, Explosive Ordnance(EO) survey plays key and critical role in proper identifying the type, nature and extent of the EO contaminated areas. EO survey can ensure safe, efficient and effective use of demining assets for hazards removal or removal of suspicion from reported EO hazardous areas.

This is important to consider the nature of contaminated land, worksite condition, types and extent of anticipated hazards during the survey operations in order to select the most suitable approach for the land release process. The approach taken may be different for each worksite and shall be based upon those specific requirements determined during a comprehensive survey process. Therefore, a comprehensive plan should be made to conduct safe, effective and efficient EO survey operations.

2. Scope

This AMAS provides standard guidelines and requirements for execution of mine action Non Technical and Technical Survey operations in Afghanistan.

3. Terms and Definitions:

The terms and definitions are reflected in AMAS 05.01 for land release.

Non-Technical Survey

1. General

Non-technical survey is a process of information gathering through which evidence based decisions are made about newly reported and also previously recorded hazardous areas.

Commonly, the original hazard data comes from broad nationwide surveys such as Landmine Impact Survey (LIS) which are being conducted rapidly and as such, may not fully address the needs of site-specific operational planning for further technical or clearance operations. This is more likely that changes will occur in nationwide survey data as a result of peoples' intervention and also emerging of update and new information about the recorded SHAs or CHA.

Non technical survey is of prominent importance for collecting update information used for successful planning and implementation of demining operations. Survey provides information on possible boundaries of EO contaminated areas and will ensure that clearance resources are used efficiently, effectively and safely on priority tasks.

2. Responsibility and Obligations

DMAC is responsible for, and shall consider the followings:

a) Develop the standard related to EO non-technical survey operations.
b) Accredit demining organizations for capability to conduct non technical survey
c) Record and maintain documentation of non-technical survey.
d) Utilize the information collected through the non-technical survey process to understand better the nature, extent, priority and distribution of contamination.

e) Develop specific criteria for recording and cancellation of SHA/CHA.

f) Conduct Quality Assurance and monitoring of non technical survey operations to make sure that the quality requirements of non technical survey operations are met.

All involved mine action organizations working in Afghanistan are responsible for, and shall consider the followings:

a) Obtain accreditation to conduct non-technical survey;

b) Adhere to the national standards for non-technical survey;

c) Develop SOPs in light of AMAS describing how EO non technical survey operations should be carried out;

d) Develop EO non technical survey training package ;

e) Describe all possible reasonable efforts associated with non technical survey in their SOPs, so field operators could use it during non technical survey operations;

f) Conduct survey and collect required information deploying capable and talented surveyors;

g) Provide reports and non technical survey related documentation as specified by DMAC;

h) Maintain good community liaison and consult closely with the affected communities involving them with regards to all decisions made as a result of non technical survey; and

i) Provide feedbacks related to comments received from DMAC in terms of quality, timeliness and content of the reports.

3. Purpose

The main purpose of non-technical survey is to collect and analyse data and information related to a reported or previously recorded hazardous areas resulting on removal of suspicion or recommendation on conducting subsequent technical survey and clearance operations.

Conduct of non-technical survey is normally without physical use of demining assets and without entering into the hazard areas; however, demining assets may be required to establish access lanes to areas that would otherwise be inaccessible; this will help to collect reliable data and evidence for factual decision making.

Non-technical survey may serve the following purposes:

a) Assess whether previously reported hazardous areas remain contaminated by mines/ERW.

b) Refine the original size or limits of a reported hazardous area.

c) Cancel reported hazardous areas that no longer pose a EO threat to a community.

d) Identify socio-economic and threat factors that may influence future priority setting.

e) Identify and report hazardous areas not recorded during previous surveys.

4. Sources of Information:

Demining organisations shall make sure that all relevant information sources are identified, interviews are conducted and all the obtained information is properly recorded.

Information gathering process shall be structured in such a way that the most reliable sources with specific knowledge about the area have been interviewed as part of the process. All possible efforts should be made by organization to convene separate meetings with different groups of communities such as male, female informants and children using appropriate and applicable approaches.

Common sources of information about EO contamination in Afghanistan should include, but not limited to, the following:

a) Military personnel;

b) Affected communities;

c) Shepherds;

d) EO survivors/victims and or their relatives;

e) Minefield/battlefield maps if available; and

f) Community members who are known to have information about the background of EO contamination.

The sources of information shall be further detailed in relevant SOPs of demining organizations involved in non technical survey.

Although the use of land by the community can serve as one of the factors in confirmation of whether or not a SHA contains EO, but nevertheless, the survey team shall not suffice to this. Instead, depending on the degree of land use by the local population, properly assess, evaluate and analyse the situation and make facts based decision to either release the land or recommend further demining operations.

5. Impact Survey Data:

Although the impact survey is a type of non technical survey and its data may provide useful indicators of where further investigation is required, but it does not make non-technical survey unnecessary. Therefore, Impact survey data shall not be used as definite information for technical survey and land release operations; rather appropriate and comprehensive refresh non technical survey should be conducted for collecting up to date information justifying appropriate decision making for subsequent operations.

6. SHA and CHA Criteria:

This is important to have specific criteria for recording the EO contaminated area either as SHA or CHA during non technical survey process.

The criteria should be clear, agreed and understood by all involved in order to:

a) Have clear understanding on differences between SHAs and CHAs;

b) Make justifiable decision and recommendation on application of land cancellation, reduction and clearance processes; and

c) Provide an auditable framework to assist with resolving questions relating to liability in case of EO incidents.

Considering the situation, terrain, climate and history of conflict; the following general criteria shall be used for recording the hazardous areas:

a) Evidence based information that EOs were laid in the area;

b) Clear information indicating that fighting occurred in the area;

c) Previous records of hazardous areas survey and clearance;

d) Fear of community to use the land because of accidents to humans or animals;

e) EO associated evidences indicating the presence of EO;

f) Information related to evidence of killed animal carcasses as a result of accidents to animals;

g) Information about EO accidents craters;

h) Written or verbal reports from local sources of accidents; and

i) Information about detonations during burning or other land use.

Above information can be classified based on their reliability to direct evidences and indirect evidences which will sever for decision making during non technical survey to record the hazard either as SHA or CHA.

6.1 Direct Evidences:

Direct evidences are reliable information which provides confidence on presence of EO and thus can be used for recording the area as CHA. Direct evidences include the followings:

a) Information gathered from the people and institutions with sound knowledge of when and where the mines were laid.

b) Information gathered from survival/s of EO accident/s or their relatives, showing the location of the accident.

c) Information from nomads and shepherd who have been witness of EO accidents.

d) Visible or known mine accident craters.

e) Known military positions.

f) Dead animal bones due to EO accidents.

g) Local EO marks.

6.2 Indirect Evidences

Indirect evidences will include the following to conclude recording the hazard as SHA:

a) Information gained from persons and institutions without being involved in mine contamination or did not observe the mine laying or accidents themselves, but has been told about the EO hazards.

b) Fear of people not using potentially productive land without proven evidences on presence of EO.

c) Vague information from former combatants showing huge areas but not sure about the exact location of the EO contamination.

d) EO records, where the reliability of such records remains open to doubt.

e) Former combatant zones.

f) Evidence from previous surveys, not supported by direct evidence of the presence of contamination.

g) EO accidents or incidents where the location of the event cannot be accurately determined.

Boundaries of SHA and CHA should be assessed as clearly and accurately as possible, based on the available evidence.

7. Non-Technical Survey Actions

Non-technical survey is being conducted continually in previously reported and recorded hazardous areas, areas that had been, somehow, identified as possibly containing EO or upon a new claim of presence of EO hazard. Upon completion of the non-technical survey it may result to cancellation of the reported area or recording it either as SHA or CHA.

Non-technical survey actions may include the following:

a) Identifying SHA or CHA.

b) Provide more likely estimations of hazard boundaries.

c) Clarification regarding hazard request and local perception of the hazard status of land, or parts of it.

d) Identification of areas where further investigation is required.

e) Providing information about type and nature of hazard.

f) Recommendations on use of the most suitable assets for subsequent technical survey and clearance operations.

g) Priority-setting of tasks that may require further mine action support.

h) Placement of marking to identify the requirement for EO including sub-munitions removal, or clearance.

i) Removal of suspicion associated with areas or parts of the areas, “cancellation”. See Annex A and B of this AMAS for cancellation criteria.

j) Adjusting the polygon of the previous SHA or CHA based on sufficient and justifiable evidences.

8. Evidence-Based Decision Making

Non-technical survey is mainly based on gathering and analysis of reliable evidences and information from different sources about EO hazards. Appropriate decision for land release through non technical survey can only be made if it is based on facts and information which come to exist as a result of proper

assessment, evaluation and analysis. This information will help the team to decide whether to release the hazard area or to recommend subsequent technical survey and land release operations.

The use of all appropriate and reliable evidences in support of decision-making should be documented in order to establish and maintain confidence in non-technical survey and in the overall land release process. Such evidences should also be made available to support investigations into matters relating to liability.

9. All Reasonable Effort

The term "all reasonable effort" is used in International Mine Action Standards (IMAS) and refers to the level of efforts required to be expended to achieve a desired level of confidence in the output of non-technical survey, technical survey and clearance operations.

The requirement for having this term in EO survey AMAS is to demonstrate that all possible and required efforts shall be made for better identification of the nature and extend of hazard and proposing of suitable courses of action for removal of all presence and suspicion of EO from the area.

The demining organizations should apply "all reasonable effort" in relation to all activities associated with conduct of non technical survey in their SOPs.

Examples of required and possible efforts expected in relation to proper conduct of non technical survey as part of land release process include, but are not limited to:

a) Establishment and maintaining good community liaison.

b) Deployment of qualified staff for conduct of non-technical survey.

c) Undertaking efforts to understand the nature and characteristics of contamination within the area.

d) Proper identification and development of suitable mechanism of access to all relevant sources of information, including available historical records, former combatants, affected populations and field locations.

e) Making sure that the information collection process in the field was planned and executed by competent and accredited survey teams, with the capability to reach all different groups of community, informants.

f) Proper and evidence based analysis of previous and newly collected data to conclude proper and practical decision-making.

g) Undertaking appropriate quality assurance efforts covering surveyors, equipment, procedures and information associated with the non-technical survey process.

The application of "all reasonable effort" relies upon an integrated system which addresses all aspects of the planning, operational, review and decision making stages.

All mine action organizations involved in non technical survey are responsible to describe all possible reasonable efforts associated with non technical survey in their SOPs, so the field operators could use them during conduct of non technical survey operations.

10. Methodology of Non-technical survey

Non-technical survey shall be carried out based on a proper plan and focus on understanding the type, nature, extent and characteristics of contamination within the hazard area.

Mine action organizations conducting non technical survey operations, shall describe non technical survey methodology and procedures in their relevant SOPs and make sure that their survey teams are collecting update and reliable information and evidences, which will be used during subsequent land release operations.

Identifying, accessing and making use of such information constitutes part of the application of "all reasonable effort".

Mine action organizations should develop survey procedures in such a way to eliminate collecting and reporting vague and subjective information by survey teams, and instead encourage evidence based and reliable information gathering.

As part of land release process, there should be frequent reviews of information in light of what is discovered, or when significant additional information becomes available from other sources.

Below points are important for conduct of a successful non technical survey operation:

a) Review of concepts, criteria, standards and procedures relevant to non-technical survey;

b) Review of all available information relating to the area, including the results of desk assessments of previous data;

c) Confirmation of information collection requirements, as well as any additional requirements specific to the site or circumstances;

d) Consideration of the requirements of survey and needs for specific resources, skills and/or capabilities, including the ability to access all relevant sources of information covering men, women, boys and girls; and

e) Identification of any aspects of the survey requiring additional safety measures.

11. Sub-Division of Hazardous Areas during Non Technical Survey

If required and situation allows, the hazardous areas should be subdivided in order to identify, describe and more clearly reflect the presence of different hazard types or combinations of hazard types and different confidence levels associated with sources of evidences and information, and the analysis of the evidences and information.

This subdivision of hazard areas will ensure practical and suitable recommendations for the use of different and most suitable assets and/or methodologies.

Mine action organizations conducting non technical survey, should subdivide hazardous areas in such a way to properly define and describe the area with enough details. This will assist in effective and efficient deployment of resources to conduct technical survey and clearance resulting with confidence, to reduction, verification and or subsequent clearance and release of the land from EO hazards.

12. Non Technical Survey Documentation

The demining organization shall make sure that all the data, evidence and information collected and by non-technical survey teams are properly recorded, documented and reported to DMAC. Record and documentation of the results and outputs of non technical survey operations is crucial in decision making during the land release process.

Mine action organizations shall make sure that the quality of data and information reflected in documentation is high, mistakes and errors are prevented prior to processing such information in database.

The information recorded and reported during and at the result of non-technical survey, should form part of documentation required to be handed over to organizations conducting further land release operations on related hazards.

Names, age, gender, appointments and signatures of key informants should be recorded in non technical survey reports.

13. Community Liaison

Community involvement is of high importance in successful conduct of non-technical survey operations especially if the area is suspected of being contaminated by Improvised Mines (IM). Therefore, all mine action organizations conducting non technical survey operations, shall make sure that the communities are fully involved in all stages of the process, including information collection and release stages as a result of non technical survey.

Community involvement should include men, women and children living or working in or near the suspected area and where appropriate, owners of the lands.

A process to monitor land following its cancellation as a result of non technical survey should be established. Monitoring should be properly planned and agreed between the different parties to help measure the impact of cancelled land on local life and to clarify issues related to liability and land status in case of any subsequent EO accidents.

14. Non-Technical Survey Team Requirements

When non-technical survey is undertaken, the following points shall be followed by demining organizations involved:

a) Safety: Non-technical survey teams should not take unnecessary risks by walking or driving on land/roads where there is risk of EO. Credible local advice should be sought prior to walking or driving on land, paths or roads. Non-technical survey teams should not enter the suspected area.

b) Equipment: Non-technical survey teams should be equipped with all the required equipment including but not limited to compass, measuring tap, camera, range finder, mobile phone, stationary and vehicle for transportation.

c) Training: Non-technical survey should only be undertaken by accredited mine action organizations having suitably trained and experienced personnel. Comprehensive training has a major impact on the accuracy of the result of non-technical survey operation.

d) If non-technical survey team is deployed to conduct NTS of the areas suspected to be contaminated with improvised mines, then they shall receive additional training on recognition of different types of IEDs. This will help the team during collection of information from locals to find out if the areas is contaminated by Mine, ERW, Abandoned Improvised Mine (AIM) or other types of IEDs.

e) In case it was found that the area is contaminated by IED other than AIM, then the NTS teams directly or through their site supervisor inform DMAC relevant regional office for making required course of actions.

f) Liaison: Non technical survey teams shall maintain proper liaison with the communities, local and governmental authorities and other stakeholders. This will ensure the safety of survey teams and will help in gathering high quality information.

g) Medical backup and evacuation: The non-technical survey teams shall be equipped with a dedicated medic and a first aid medical kit; but if the situation does not allow the provision of a dedicated medic for the team, then at least one member of the team shall be trained in first aid. The team shall also gather information about the closest available medical facilities and prepare a medical evacuation plan (CASEVAC).

Technical Survey

1. General

Technical survey is detailed and topographical information gathering process in a SHA/CHA reported through non-technical survey. Technical survey can be conducted as standalone operations or may also be integrated with clearance operations.

Conducting technical survey as part of land release operations may require use of different assets, such as manual, MDD and or mechanical. Therefore, comprehensive plan should be made during technical survey operations to ensure safe, effective and efficient use of these assets.

Proper conduct of technical survey can lead to make recommendations on further conduct of clearance operations using the most suitable assets and alternatively; technical survey may add to the confidence that there are no hazards in some or all parts of the land and can be reduced, verified and released without being fully cleared.

Technical survey shall be conducted in such a way to objectively make a conclusion for releasing the land without need for clearance operations or properly identify actual hazard areas for full clearance within the polygon reported by non technical survey. This can be done only if proper and justifiable analysis of previous and new information revealed as a result of technical survey operations.

2. Responsibilities and Obligations

DMAC is responsible for, and shall consider the followings:

a) Develop standard related to technical survey of EO contaminated areas.

b) Accredit capable demining organizations for conduct of technical survey.

c) Documentation for technical survey.

d) Utilize the information collected through the technical survey for planning clearance operations.

e) Provide technical assistance related to technical survey in accordance Afghanistan national standards and policies.

f) Conduct QA and monitoring of technical survey operations.

Demining Organizations:
All involved demining organizations working in Afghanistan, are responsible for, and shall consider the followings:

a) Obtain accreditation to conduct technical survey of EO contaminated areas.

b) Adhere to national standards and policy for technical survey.

c) Develop SOPs in light of AMAS describing how the technical survey operation is being conducted.

d) Develop technical survey training package.

e) Make sure to plan regular trainings for capacity building of survey related staff and deploy qualified personnel for technical survey operations

f) Conduct technical survey and collect necessary information using capable and talented surveyors.

g) Provide reports and make available technical survey related documentation as specified by DMAC.

h) Maintain good community liaison and consult closely with the affected communities involving them with regards to all decisions made as a result of the technical survey operations.

i) Provide feedbacks related to comments received from DMAC in terms of quality, timeliness and content of the technical survey reports.

3. Principles of Technical Survey

a) Technical survey shall be conducted in such a way to ensure safety requirement.

b) Technical survey should be a dynamic process of investigation and information gathering, therefore, any new information shall be considered in decision making for further intervention.

c) Technical survey typically complements non-technical survey; therefore, no technical survey should be conducted unless there is recommendation from non technical survey on further processing of a SHA or CHA.

d) To make sure effective and efficient technical survey operations, deployment of technical survey asset/s shall be decided based on proper assessment and analysis of each individual hazard area.

e) Technical survey result should justify the needs for subsequent clearance operations.

f) Technical survey operations may result on making evidence based decision to add more pieces of contaminated area adjacent to the SHA/CHA that had not been previously identified through non technical survey.

g) The result of technical survey should be recorded and reported for further analysis of type, nature and distribution of contamination within the surrounding environment.

4. Conduct of Technical Survey

This is important to conduct technical survey in a systematic manner and in light of previous and refresh NTS information .

The demining organizations conducting technical survey are required to develop practical plan for technical survey of each individual hazard area.

Prior to physical implementation of technical survey, the demining organization shall make sure to collect, review and analysis all available information related to each hazard areas. Review and analysis of information should include ground profile, vegetation, type of contamination and the EO density.

This will help to make decision on allocation of appropriate time and use of the most suitable asset for conduct of technical survey.

It is important that during conduct of technical survey; the demining organization should frequently review the new information discovered and in light of it, bring the required changes to the plan and methodology of technical survey.

In case technical survey was planned to be conducted in AIM contaminated areas, then involved staff should have already been trained for such technical survey operations.

In any stage of TS, if IEDs other than AIM was identified, then the operations shall be stopped and the relevant DMAC RO should be informed for required plan of action.

5. Technical Survey Information and Output

All information gathered during technical survey shall be summarised in a technical survey report and then be used as technical specification for the planning and management of subsequent clearance operations or release of the land without need for clearance.

During a technical survey the following information shall be collected:

a) Definition of the type, condition and extent of hazard.

b) Assessment and confirmation of the ground in terms of the soil and metal contamination.

c) Confirmation and identifying the boundaries of actual EO hazard area/s for full clearance.

d) The suggested depth of clearance for actual hazard area which is subject to full clearance. This shall be clearly indicated in reports and maps.

e) The resources recommended for carrying out further clearance operations.

f) Reliable information which should be sufficient to determine and demonstrate providing confidence to the land users that the area is free of EO hazards.

g) Additional information for the establishment of priorities for future actions.

If the technical survey is conducted as standalone operations, then in addition to the information above, a detailed report and map shall also be prepared for entry into IMSMA.

The technical survey report and map should reflect the followings:

a) Control Markers including Turning Points and boundaries around the released land and their bearings and distances.

b) Location of visible EO and the pattern (if known).

c) Locations(s) of any mine, ERW, improvised mine or other devices found/destroyed earlier, or during, the technical survey.

d) Boundaries of actual hazard area for subsequent clearance operations.

e) Recommendation of use of the most suitable asset for clearance operations.

f) Prominent natural features such as high ground, water courses, trees, etc.

g) Prominent man-made features within and around the hazard area.

6. Role of Technical Survey in Land Release

A robust technical survey process may in many cases provide the ability to reduce the original size of SHA/CHA. As such the operators shall be able to classify the area based on the presence or no evidence of EO hazards in the area. This can be achieved through gathering sufficient information using clearance and or verification assets such as manual, MDD and machinery.

If technical survey resulted in confirmation of no EO hazards in a part or complete CHA/SHA and the initial suspicion does not longer exist, then the land should be released and the methods used shall be recorded.

After assessment and analysis of previous and new information collected by technical survey, the team may reach to decision to recommend and identify one or more area within initial SHA/CHA to be released through full clearance.

Note: Normally, the technical survey team should reach to a decision to recommend a buffer of 5-10 meters around the boundaries of the actual areas recommended for full clearance, but the buffer distance should be site specific and dictated in light of the findings during clearance of area recommended for full clearance.

7. Targeted Investigation Approach

Targeted investigation using manual or intrusive machine is the suitable method of technical survey within a CHA, because CHA is reported by non-technical survey based on direct evidence on presence of hazard which includes reliable information and evidences about the location of mine belts, accident craters and other signs.

This can allow the team to direct their investigation (cross) lanes towards the direct evidences within the CHA. Through this approach the team will be able to deal with the direct evidences, collect more facts and evidences and reach to a decision to release some parts or the whole area without further clearance operations or identify one or more parts of the area for full clearance. In some occasions and based on evidences, the technical survey team may decide to add some portions of the land into polygon of CHA which had not been covered during non-technical survey.

If low threat areas were identified by non technical survey, then the systematic investigation approach should be used in low threat areas; because there are no direct evidences to direct the target investigation toward them.

The technical survey team may use inside out approach which is a follow up of targeted investigation where the team will extend the clearance based on findings of targeted investigation to the surrounding of the targets identified in CHA.

8. Systematic Investigating Approach

Since the SHA is recorded based on indirect evidences during non-technical survey operation and at that time it may not be possible to conclude which part or parts can possibly be of high threat and which parts low threat. Therefore, prior to start technical survey operations, the demining team should try to identify high and low threat areas through conducting a fresh non-technical survey. If it is again found impossible to divide the area to high and low threat, then the systematic approach of technical survey

shall be conducted covering entire SHA. This will allow the team to find more reliable information through having access to different parts of the SHA and will also help the team to decide for clearance operation or cease the operation and release the land back to the community or land owner without need for full clearance.

In light of more evidences found as a result of systematic investigation, the team may reach to decision to change the systematic investigation to target investigation in some or whole parts of the hazard area.

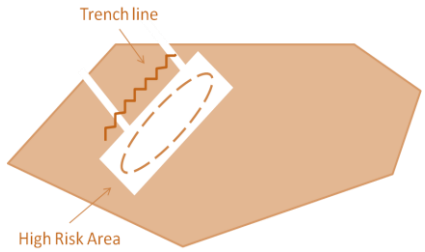

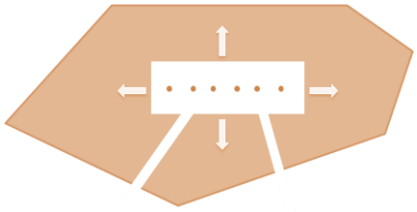

Targeted Investigation is preferred for areas with direct evidences (CHA)

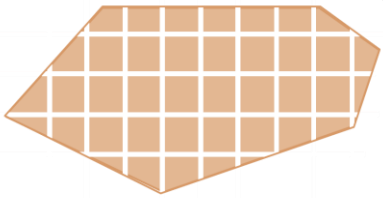

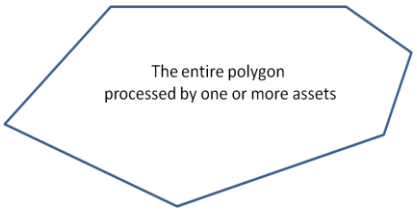

Systematic Investigation is preferred for areas with indirect evidences (SHA)

Full coverage for actual hazard areas following technical survey

9. Technical Survey Team Requirements

The following requirements shall be undertaken by organisations performing technical survey operations in the field:

a) Training: Mine action personnel involved in technical survey shall be suitably trained, experienced and qualified.

b) Equipment: Prior to deployment to the field, the organization shall make sure that the teams are properly equipped with appropriate demining tools and equipment, measuring equipments including but not limited to detector, GPS, Camera, Compass, Measuring tape and complete drawing box.

c) Communication. The technical survey teams shall be equipped with suitable type of communications that allows them to maintain communications with their office.

d) Liaison: Technical survey teams shall maintain proper liaison with community, local authorities and other stakeholders and ensure that all are aware of current demining intervention.

e) Medical support and evacuation: The technical survey team shall be supported with a dedicated medic. The team shall also be aware of the closest available medical facilities and prepare a medical evacuation plan (CASEVAC) for each worksite.

f) Stationary: Technical survey teams shall be equipped with required stationary and standard IMSMA reporting formats.

Afghanistan Mine Action Standards - AMAS 06.02

Third Edition
April 2011
Version 2, December 2017

Battle Area Clearance

Directorate for Mine Action Coordination (DMAC)
Post Box : 520 Kabul – Afghanistan
Website: www.dmac.gov.af

CONTENTS

1. INTRODUCTION 3

2. SCOPE 3

3. GENERAL 3

4. BATTLE AREA CLEARANCE REQUIREMENTS AND PRIORITIZATION 3

4.1. QUALITY OF CLEARANCE 3

4.2. DEPTH OF CLEARANCE 4

5. CLUSTER MUNITIONS (CMS) 4

6. RECORDING AND REPORTING 5

7. RENDER SAFE PROCEDURES (RSP) 6

Battle Area Clearance (BAC)

1. Introduction

All contaminated areas within Afghanistan that are known to contain landmine, Explosive Remnants of War (ERW) including Cluster Munitions (CMs) hazards are surveyed and recorded as a Confirmed or Suspected Hazardous Areas (CHA or SHA) in IMSMA. A number of these CHAs and SHAs will be contaminated with landmine hazards, and the requirements for clearance of these areas is detailed at AMAS 06.01. However, many CHAs and SHAs will not contain mines and the threat will be ERW and or CMs, unexploded Land Surface Ammunition (LSA) or unexploded air delivered weapons. Battle Area Clearance (BAC) is the term used to describe the systematic search and clearance of all items of ordnance and munitions within a given area.

2. Scope

This AMAS provides requirements and technical guidelines for the clearance of explosive remnants of war (ERW) and cluster munitions contaminated areas.

3. GENERAL

BAC operations involve locating and disposal of ERW, including UXO, Abandoned Explosive Ordinance (AXO) and Cluster Munitions, but not landmines, over specific areas, which may include battlefields, defensive positions and sites where air delivered or artillery munitions, including cluster munitions, have been fired or dropped. The BAC operations shall only be conducted by the organizations accredited in BAC operations.

Depending on the humanitarian priorities, land use and site specific conditions and requirements, BAC may involve surface and sub-surface clearance, however, the first option should always be the sub-surface clearance in all BAC and CMs tasks. The requirement for BAC can be in both urban and rural environments. BAC operations do not cover the disposal of stockpiled munitions in national storage facilities.

4. Battle Area Clearance Requirements and Prioritization

The priorities for BAC clearance in support of development projects, may specify an exact area to be completely searched/cleared. Different depths of clearance may be specified for different areas depending on the assessment of hazard site and the intended land use. However, for humanitarian BAC tasks, the extent of the area to be cleared should be established at the outset, but can be identified as technical survey progresses. The priorities for clearance shall be determined based on the impact of battlefields on the communities and based on the national mine action plan and AMAS 03.02 of planning and prioritization.

4.1. Quality of Clearance

The requirements for BAC depend on the extent and type of hazards, and the site specific conditions. The two categories of clearance are surface and sub-surface clearance, the clearance organization shall make an appropriate and evidence based decision on the extent of surface and sub-surface clearance to be undertaken in a BAC and CMs tasks. A comprehensive technical survey as per AMAS 05.02 requirements and Field Risk Assessment shall be conducted in each BAC task in order to support decision making process. However, sub-surface clearance should always be the first option in all BAC and CM tasks.

Surface clearance usually relies on visual search, although there may be instances where a detector should be used to aid investigation of areas of vegetation, earth mounds and other limited access suspected areas. Recording of searches, munitions types and locations of items found is crucial and can assist in determining the requirements for sub-surface search

and clearance. At minimum the sub-surface search of 20x20 meter boxes shall be conducted on all direction from the location where ERW or cluster munitions have been identified during the surface search, the boxes should be expanded based on the types of hazards and the worksite requirements.

Unless specific requirements dictate, all safe to move ERW and Small Arms Ammunition (SAA) and hazardous parts thereof, shall be removed and disposed off in a designated demolition site; in accordance with AMAS 06.03 Explosive Ordnance Disposal.

Sub-surface clearance can use various detection tools and excavation techniques. All specified ERW including CM in BAC tasks shall be removed to the required and stated depth. All the ERW and CM contaminated areas are subject to sub-surface clearance, unless technical survey identifies certain parts within a task require only surface clearance. Decision on surface clearance shall be based on the findings of technical survey and field risk assessment. All technical survey reports shall be submitted by clearance organization to related DMAC RO for approval, prior to conduct further clearance operations.

The removal and/or destruction of all or specified ERW including CM hazards, in the specified area to the specified depth shall be achieved by:

1) Assigning BAC accredited mine action organisation with operationally accredited capabilities including competent staff with appropriate levels of EOD qualification, using appropriate management practices, and applying safe and effective operational procedures (SOPs) approved by DMAC;
2) Monitoring of mine action organisation and its sub-units (see AMAS 03.01) ; and
3) Conducting post-clearance inspection of the cleared land.

4.2. Depth of Clearance

The depth of clearance in BAC and CMs tasks shall be determined by the clearance organization in consultation with DMAC RO and should be developed through the use of non-technical and technical surveys and other reliable information including technical survey and clearance of the neighboring cleared areas which can establish the depth of ERW hazards expected in the area, and an assessment of the future intended land use. Otherwise minimum clearance depth for searching different caliber ERW items should be adjusted as below:

a) 50 cm from the original ground surface for 82mm and below;
b) 100 cm from the original ground surface for items between 82 and 120 mm; and
c) More than 100 cm to several meters for heavy caliber including air dropped bombs.

The required clearance depth can be adjusted as clearance work progresses. Any change shall be agreed between DMAC RO and the clearance organisation, and shall be formally recorded. The clearance process should be repeated if there is a subsequent change to the land use which requires a greater depth of clearance.

5. Cluster Munitions (CMs)

Cluster munitions are delivered by a wide variety of launch or delivery systems, such as missiles, rockets, projectiles, mortars or aircraft dispensers. The CMs are normally dispensed in one of three ways; base ejection, nose ejection or case rupture. Since sub munitions disperse after ejection, the density of the impact footprint is dependent on the speed and altitude at which the dispenser, projectile or rocket opens.

The CMs currently found in Afghanistan are designed to detonate upon impact. The failure rate of these CMs cannot be accurately determined, unless such necessary strike data is available.

The requirements given in this standard provides the foundation and framework from which each mine action organization shall base detailed clearance procedures. These requirements shall be stated and detailed in related SOPs with clear explanations and if necessary with diagrams and sketches.

Once a cluster munitions strike area has been identified, it shall be surveyed and recorded in IMSMA. All CMs sites shall be prioritized based on the threat to human life and livelihood, and shall be cleared as per the requirements of **section 4.1 and 4.2.**

The methodology for the clearance of cluster munitions strike areas should employ a two phase approach, whereby as a means of rapidly removing the immediate and obvious cluster munitions threat which pose the greatest risk to human lives, a visual search is conducted; Phase I. The visual search is without instruments and may be non-intrusive; it is intended to identify for removing those CMs items in the immediate vicinity of built up areas and places of highest threat.

During the visual search the site supervisor shall ensure that a strict control is maintained and the area is thoroughly investigated. Those items that require to be destroyed in situ shall be clearly marked and the local population warned of the threat, before demolition. If required, protective work to be employed to minimize damages. Close liaison with the local community, local authority and any other organizations working in the immediate vicinity shall be maintained when conducting demolitions particularly in built up areas.

In addition to the removal of the immediate threat, the site supervisor shall determine as accurately as possible and record the coordinates of the center of the cluster strike. This recorded information shall be used during the next phase of clearance which is sub-surface search using detection tools and equipment; Phase II.

The purpose of the Phase II sub-surface search is to properly search the **entire cluster strike area** with detection tools. The information gathered during the Phase I visual search should be used to assist with the Phase II planning of technical survey and clearance including targeted investigation to the cluster strikes and systematic investigation in rest of the CMs task. The aim of this phase is to clear all CMs both surface and sub-surface until fade out has been achieved. The Phase II search shall be conducted immediately after phase I and may be conducted as a combination with Phase I. A site specific clearance depth shall be agreed between the clearance organization and the DMAC RO and shall be formally recorded in the clearance plan for each CMs site, signed by RO.

If any mines, tripwires or suspicion of mines are discovered during the sub-surface search, the task shall immediately be stopped, the relevant safety precautions observed and the facts reported to the DMAC RO. The organization shall then conduct field risk assessment, revise the plan as per the discovered hazards and submit it to RO for further processing and endorsement.

If ammunitions or explosive storage areas or ammunitions dump which had been damaged by direct fire, or an area with high density of ERW, are located during the clearance operations, these areas shall be marked and reported to the DMAC RO, in order to task required EOD teams for clearance.

6. Recording and Reporting

The location of all discovered CMs and confirmed strike marks shall be recorded for future reference, which will ensure a more accurate and defined representation of the strike location and facilitate the subsequent Phase II technical survey and clearance.

A major factor that should always be considered during the disposal of sub munitions is the danger posed by the formation of the jet from the shaped charge. Shaped charge jets have the potential to fly over 1800 meters in free air. Therefore, every attempt shall be made to degrade the performance of this jet. This is usually achieved by placing the donor charge in such a position that it also attacks the integrity of the cone liner. An alternative is to place a

robust barrier in front of the sub munitions to degrade the charge.

7. Render Safe Procedures (RSP)

If mine action organizations are conducting manual disarmament of the fuses then the procedure shall be clearly explained in a step-by-step manner incorporating diagrams and/or photographs. **No RSPs shall be conducted using any procedure that has not been accredited by DMAC.**

Annex II: Detail list of remaining AP contaminated hazards.

S-No	Region	Province	District	Village	Hazard ID	Status	Hazard Typ	Latitude	Longitude	Contamination Per	Device	Ground Profi	Hazard Classi	Survey Date	Hazard Area	Area cleared	Area Reduced MDD	Area Reduced Ma	Partially Clearance	Remaining Area
1	Central	Kabul	Chahar Asyab	Furmuli	Hz-ID-19164	Active	MineField	34.43087	69.09953	Pre 2001	APERW	Gully	CHA	###########	3610				-	3,610
2	Central	Kabul	Chahar Asyab	Khayrabad	Hz-ID-23222	Active	MineField	34.44374	69.17901	Pre 2001	AP	Mountain	CHA	###########	17459				-	17,459
3	Central	Kabul	Chahar Asyab	Shahtut	Hz-ID-21469	Active	MineField	34.42739	69.07168	Pre 2001	AP	Mountain	CHA	###########	116550				-	116,550
4	Central	Kabul	Chahar Asyab	Tangee Sayidan	Hz-ID-22941	Active	MineField	34.43713	69.06769	Pre 2001	AP	Mountain	CHA	###########	82437				-	82,437
5	Central	Kabul	Chahar Asyab	Tangee Sayidan	Hz-ID-22936	Active	MineField	34.44079	69.06846	Pre 2001	AP	Mountain	CHA	###########	79686				-	79,686
6	Central	Kabul	Chahar Asyab	Tangee Sayidan	Hz-ID-22937	Active	MineField	34.44079	69.06846	Pre 2001	AP	Mountain	CHA	###########	83333				-	83,333
7	Central	Kabul	Chahar Asyab	Tangee Sayidan	Hz-ID-22938	Active	MineField	34.43719	69.06913	Pre 2001	AP	Mountain	CHA	###########	74172				-	74,172
8	Central	Kabul	Chahar Asyab	Tangee Sayidan	Hz-ID-22939	Active	MineField	34.43719	69.06973	Pre 2001	AP	Mountain	CHA	###########	101455				-	101,455
9	Central	Kabul	Chahar Asyab	Tangee Sayidan	Hz-ID-22940	Active	MineField	34.43719	69.06973	Pre 2001	AP	Mountain	CHA	###########	106098				-	106,098
10	Central	Kabul	Chahar Asyab	Tangee Sayidan	Hz-ID-22942	Active	MineField	34.43713	69.06769	Pre 2001	AP	Mountain	CHA	###########	112218				-	112,218
11	Central	Kabul	Chahar Asyab	Tangee Sayidan	Hz-ID-22944	Active	MineField	34.44297	69.06223	Pre 2001	AP	Mountain	CHA	###########	76457				-	76,457
12	Central	Kabul	Chahar Asyab	Tangee Sayidan	Hz-ID-22945	Active	MineField	34.44297	69.06223	Pre 2001	AP	Mountain	CHA	###########	75723				-	75,723
13	Central	Kabul	Chahar Asyab	Tangee Sayidan	Hz-ID-22946	Active	MineField	34.44297	69.06223	Pre 2001	AP	Mountain	CHA	###########	75724				-	75,724
14	Central	Kabul	Chahar Asyab	Tangee Sayidan	Hz-ID-22947	Active	MineField	34.44297	69.06223	Pre 2001	AP	Mountain	CHA	###########	80932				-	80,932
15	Central	Kabul	Chahar Asyab	Tangee Sayidan	Hz-ID-22948	Active	MineField	34.44297	69.0623	Pre 2001	AP	Mountain	CHA	###########	67484				-	67,484
16	Central	Kabul	Dih Sabz	Shaykhu	Hz-ID-22998	Active	MineField	34.7883	69.22039	Pre 2001	AP	Mountain	CHA	###########	37370				-	37,370
17	Central	Parwan	Surkhi Parsa	Sebak	MF-CA-1558	Active	MineField	34.83271	68.59408	Pre 2001	AP	Hillside	CHA	11/10/2008	15400				-	15,400
18	Central	Parwan	Surkhi Parsa	Miyanaji	MF-CA-1590	Active	MineField	34.71054	68.66474	Pre 2001	AP	Hillside	CHA	22/10/2008	60000				-	60,000
19	Central	Parwan	Surkhi Parsa	Lokhak	MF-HQ-1036	Active	MineField	34.80853	68.72188	Pre 2001	AP	Hillside	CHA	23/04/2009	8750				-	8,750
20	Central	Parwan	Surkhi Parsa	Lokhak	MF-HQ-1035	Active	MineField	34.83264	68.71785	Pre 2001	AP	Hillside	CHA	22/04/2009	1450				-	1,450
21	Central	Parwan	Surkhi Parsa	Dahane Lokhak	MF-HQ-1038	Active	MineField	34.78519	68.72267	Pre 2001	AP	Hillside	CHA	21/04/2009	19500				-	19,500
22	Central	Parwan	Surkhi Parsa	Bedak	MF-HQ-1457	Active	MineField	34.83952	68.562	Pre 2001	AP	Hillside	CHA	04/05/2010	25000				-	25,000
23	Central	Parwan	Sia Gird (Ghorbund)	Zaynal	MF-HQ-1026	Active	MineField	35.03984	68.74928	Pre 2001	AP	Mountain	CHA	13/04/2009	15946				-	15,946
24	Central	Parwan	Sia Gird (Ghorbund)	Tangi	Hz-ID-21936	Active	MineField	35.02854	68.74673	Pre 2001	AP	Mountain	CHA	###########	28033				-	28,033
25	Central	Parwan	Sia Gird (Ghorbund)	Tangi	Hz-ID-21933	Active	MineField	35.02458	68.74681	Pre 2001	AP	Mountain	CHA	###########	46444				-	46,444
26	Central	Parwan	Sia Gird (Ghorbund)	Sare Mazana	Hz-ID-21932	Active	MineField	35.0028	68.61266	Pre 2001	AP	Mountain	CHA	###########	17680				-	17,680
27	Central	Parwan	Sia Gird (Ghorbund)	Saqa	Hz-ID-22032	Active	MineField	35.00312	68.73902	Pre 2001	AP	Mountain	CHA	###########	55665				-	55,665
28	Central	Parwan	Sia Gird (Ghorbund)	Saqa	Hz-ID-22036	Active	MineField	35.00606	68.73308	Pre 2001	AP	Mountain	CHA	###########	100718				-	100,718
29	Central	Parwan	Sia Gird (Ghorbund)	Saqa	Hz-ID-22035	Active	MineField	34.99956	68.7295	Pre 2001	AP	Mountain	CHA	###########	96963				-	96,963
30	Central	Parwan	Sia Gird (Ghorbund)	Saqa	Hz-ID-22034	Active	MineField	35.00628	68.72439	Pre 2001	APERW	Mountain	CHA	###########	69985				-	69,985
31	Central	Parwan	Sia Gird (Ghorbund)	Qemchaq	MF-HQ-1043	Active	MineField	35.07884	68.84686	Pre 2001	AP	Mountain	CHA	20/04/2009	50914				-	50,914
32	Central	Parwan	Sia Gird (Ghorbund)	Myandeh	MF-HQ-1185	Active	MineField	34.98011	68.89109	Pre 2001	AP	Hillside	CHA	20/11/2008	20				-	20
33	Central	Parwan	Sia Gird (Ghorbund)	Myandeh	MF-HQ-1199	Active	MineField	34.98012	68.89205	Pre 2001	AP	Hillside	CHA	09/11/2008	32				-	32
34	Central	Parwan	Sia Gird (Ghorbund)	Myandeh	MF-HQ-1037	Active	MineField	34.96635	68.901431	Pre 2001	AP	Hillside	CHA	18/04/2009	130				-	130
35	Central	Parwan	Sia Gird (Ghorbund)	Myandeh	MF-HQ-1025	Active	MineField	34.96528	68.90136	Pre 2001	AP	Hillside	CHA	17/04/2009	145				-	145
36	Central	Parwan	Sia Gird (Ghorbund)	Myandeh	MF-HQ-1038	Active	MineField	34.96517	68.9016	Pre 2001	AP	Hillside	CHA	16/04/2009	25				-	25
37	Central	Parwan	Sia Gird (Ghorbund)	Myandeh	MF-HQ-1037	Active	MineField	34.96727	68.9017	Pre 2001	AP	Hillside	CHA	19/04/2009	1050				-	1,050
38	Central	Parwan	Sia Gird (Ghorbund)	Myandeh	MF-HQ-1038	Active	MineField	34.9606	68.90578	Pre 2001	AP	Hillside	CHA	16/04/2009	700				-	700
39	Central	Parwan	Sia Gird (Ghorbund)	Lich	Hz-ID-22033	Active	MineField	35.0096	68.74523	Post 2001	AP	Mountain	CHA	###########	16577				-	16,577
40	Central	Parwan	Sia Gird (Ghorbund)	Joy-dukhtar	Hz-ID-21935	Active	MineField	35.03009	68.75956	Pre 2001	AP	Mountain	CHA	###########	63825				-	63,825
41	Central	Parwan	Sia Gird (Ghorbund)	Haji-aslamkhan	Hz-ID-20221	Active	MineField	35.06688	68.66491	Pre 2001	AP	Mountain	CHA	###########	60110				-	60,110
42	Central	Parwan	Sia Gird (Ghorbund)	Haji-aslamkhan	Hz-ID-20220	Active	MineField	35.06688	68.66491	Pre 2001	AP	Mountain	CHA	###########	52508				-	52,508
43	Central	Parwan	Sia Gird (Ghorbund)	Haji-aslamkhan	Hz-ID-20219	Active	MineField	35.06688	68.66491	Pre 2001	AP	Flat	CHA	###########	47520				-	47,520
44	Central	Parwan	Sia Gird (Ghorbund)	Chelan	MF-HQ-1196	Active	MineField	34.97646	68.72257	Pre 2001	AP	Hillside	CHA	11/11/2008	38796				-	38,796
45	Central	Parwan	Sia Gird (Ghorbund)	Chelan	MF-HQ-1197	Active	MineField	34.97646	68.72257	Pre 2001	AP	Hillside	CHA	10/11/2008	38780				-	38,780
46	Central	Parwan	Sia Gird (Ghorbund)	Chelan	MF-HQ-1200	Active	MineField	34.97646	68.72257	Pre 2001	AP	Hillside	CHA	12/11/2008	44140				-	44,140
47	Central	Parwan	Sia Gird (Ghorbund)	Bakas	MF-HQ-1042	Active	MineField	35.0713	68.74203	Pre 2001	AP	Hillside	CHA	10/04/2009	3600				-	3,600
48	Central	Parwan	Sia Gird (Ghorbund)	Bakas	MF-HQ-1041	Active	MineField	35.06806	68.74085	Pre 2001	AP	Hillside	CHA	10/04/2009	3480				-	3,480
49	Central	Parwan	Sia Gird (Ghorbund)	Baghe Kham	MF-HQ-1037	Active	MineField	34.9922	68.69481	Pre 2001	AP	Hillside	CHA	04/04/2009	25300				-	25,300
50	Central	Parwan	Sia Gird (Ghorbund)	Baghe Kham	MF-HQ-1184	Active	MineField	35.01314	68.69784	Pre 2001	AP	Hillside	CHA	01/12/2008	43840				-	43,840
51	Central	Parwan	Sia Gird (Ghorbund)	Baghe Kham	MF-HQ-1174	Active	MineField	35.01319	68.69784	Pre 2001	AP	Hillside	CHA	02/12/2008	54500				-	54,500
52	Central	Parwan	Shinwari	Toghzar	MF-HQ-1183	Active	MineField	35.13352	69.07147	Pre 2001	AP	Hillside	CHA	03/11/2008	35000				-	35,000
53	Central	Parwan	Shinwari	Tauskhel	Hz-ID-22144	Active	MineField	35.0105	69.08957	Pre 2001	APERW	Mountain	CHA	###########	77806				-	77,806
54	Central	Parwan	Shinwari	Tauskhel	Hz-ID-22145	Active	MineField	35.0154	69.09507	Pre 2001	APERW	Mountain	CHA	###########	83755				-	83,755
55	Central	Parwan	Shinwari	Tajiki Kafshan	Hz-ID-22148	Active	MineField	35.16479	69.01176	Pre 2001	AP	Mountain	CHA	###########	109565				-	109,565
56	Central	Parwan	Shinwari	Tajiki Kafshan	Hz-ID-22149	Active	MineField	35.15859	69.00971	Pre 2001	AP	Mountain	CHA	###########	46966				-	46,966
57	Central	Parwan	Shinwari	Tajiki Kafshan	Hz-ID-22134	Active	MineField	35.0674	68.98551	Pre 2001	AP	Mountain	CHA	###########	62530				-	62,530
58	Central	Parwan	Shinwari	Tajiki Kafshan	Hz-ID-22133	Active	MineField	35.07338	68.99728	Pre 2001	AP	Mountain	CHA	###########	59714				-	59,714
59	Central	Parwan	Shinwari	Tajiki Kafshan	Hz-ID-22132	Active	MineField	35.06792	68.98831	Pre 2001	AP	Mountain	CHA	###########	62600				-	62,600
60	Central	Parwan	Shinwari	Tajiki Kafshan	Hz-ID-22045	Transitional	MineField	35.10786	69.00414	Pre 2001	AP	Mountain	CHA	###########	163403	102400			102,400	61,003
61	Central	Parwan	Shinwari	Tajiki Kafshan	Hz-ID-22037	Transitional	MineField	35.0749	69.04249	Pre 2001	AP	Mountain	CHA	###########	153237	11358			11,358	141,879
62	Central	Parwan	Shinwari	Tajiki Kafshan	Hz-ID-21325	Active	MineField	35.10786	69.00414	Pre 2001	AP	Mountain	CHA	###########	92304				-	92,304
63	Central	Parwan	Shinwari	Saygi	Hz-ID-21465	Active	MineField	35.12561	69.06405	Pre 2001	AP	Mountain	CHA	###########	124159				-	124,159
64	Central	Parwan	Shinwari	Saygi	Hz-ID-21464	Active	MineField	35.12561	69.06405	Pre 2001	AP	Mountain	CHA	###########	132360				-	132,360
65	Central	Parwan	Shinwari	Saygi	Hz-ID-21331	Active	MineField	35.11948	69.06765	Pre 2001	AP	Mountain	CHA	###########	144160				-	144,160
66	Central	Parwan	Shinwari	Saygi	Hz-ID-21332	Active	MineField	35.11153	69.06647	Pre 2001	AP	Mountain	CHA	###########	129310				-	129,310
67	Central	Parwan	Shinwari	Saygi	Hz-ID-21333	Active	MineField	35.10655	69.06409	Pre 2001	AP	Mountain	CHA	###########	136560				-	136,560
68	Central	Parwan	Shinwari	Saygi	Hz-ID-21334	Active	MineField	35.10655	69.06409	Pre 2001	AP	Mountain	CHA	###########	135720				-	135,720
69	Central	Parwan	Shinwari	Saygi	Hz-ID-21330	Active	MineField	35.11948	69.06765	Pre 2001	AP	Mountain	CHA	###########	114870				-	114,870
70	Central	Parwan	Shinwari	Saygi	Hz-ID-21294	Active	MineField	35.11948	69.06765	Pre 2001	AP	Mountain	CHA	###########	108640				-	108,640
71	Central	Parwan	Shinwari	Saygi	Hz-ID-21293	Active	MineField	35.11948	69.06765	Pre 2001	AP	Mountain	CHA	###########	115240				-	115,240
72	Central	Parwan	Shinwari	Saygi	Hz-ID-21292	Active	MineField	35.11688	69.06765	Pre 2001	AP	Mountain	CHA	###########	103150				-	103,150
73	Central	Parwan	Shinwari	Saygi	Hz-ID-21291	Active	MineField	35.10285	69.06474	Pre 2001	AP	Mountain	CHA	###########	106220				-	106,220
74	Central	Parwan	Shinwari	Saygi	Hz-ID-21290	Active	MineField	35.10655	69.06409	Pre 2001	AP	Mountain	CHA	###########	126695				-	126,695
75	Central	Parwan	Shinwari	Saygi	Hz-ID-21289	Active	MineField	35.11153	69.06647	Pre 2001	AP	Mountain	CHA	###########	106990				-	106,990
76	Central	Parwan	Shinwari	Saygi	Hz-ID-21288	Active	MineField	35.1126	69.06757	Pre 2001	AP	Mountain	CHA	###########	92690				-	92,690
77	Central	Parwan	Shinwari	Saygi	Hz-ID-21287	Active	MineField	35.11489	69.06629	Pre 2001	AP	Mountain	CHA	###########	102135				-	102,135
78	Central	Parwan	Shinwari	Saygi	Hz-ID-21285	Active	MineField	35.10655	69.06409	Pre 2001	AP	Mountain	CHA	###########	96596				-	96,596
79	Central	Parwan	Shinwari	Nayak Kholeh	Hz-ID-21463	Active	MineField	35.09273	69.05659	Pre 2001	AP	Mountain	CHA	###########	40158				-	40,158

80	Central	Parwan	Shinwari	Mushtanay	Hz-ID-22131	Transitional	MineField	35.06084	69.02477	Pre 2001	AP	Mountain	CHA	###########	68386	82063			82,063	(13,677)
81	Central	Parwan	Shinwari	Mushtanay	Hz-ID-22130	Transitional	MineField	35.06595	69.03749	Pre 2001	AP	Mountain	CHA	###########	73276	85081			85,081	(11,805)
82	Central	Parwan	Shinwari	Mushtanay	Hz-ID-22129	Active	MineField	35.07447	69.0323	Pre 2001	AP	Mountain	CHA	###########	126524				-	126,524
83	Central	Parwan	Shinwari	Mushtanay	Hz-ID-22122	Transitional	MineField	35.07295	69.0356	Pre 2001	AP	Mountain	CHA	###########	94210	113052			113,052	(18,842)
84	Central	Parwan	Shinwari	Mirkheli	Hz-ID-21723	Active	MineField	34.9971	69.07398	Pre 2001	AP	Mountain	CHA	###########	136141				-	136,141
85	Central	Parwan	Shinwari	Mirkheli	Hz-ID-21715	Active	MineField	35.00288	69.07255	Pre 2001	AP	Mountain	CHA	###########	145705				-	145,705
86	Central	Parwan	Shinwari	Kajakane Ulya	Hz-ID-22151	Transitional	MineField	35.04617	69.12756	Pre 2001	AP	Mountain	CHA	###########	59651	102356			102,356	(42,705)
87	Central	Parwan	Shinwari	Darwishkhel	Hz-ID-22142	Active	MineField	35.16784	69.10186	Pre 2001	AP	Mountain	CHA	###########	102838				-	102,838
88	Central	Parwan	Shinwari	Darwishkhel	Hz-ID-22152	Active	MineField	35.16784	69.10186	Pre 2001	AP	Mountain	CHA	###########	98491				-	98,491
89	Central	Parwan	Shinwari	Darrahe Mundala	Hz-ID-22135	Active	MineField	35.11895	69.0024	Pre 2001	AP	Mountain	CHA	###########	87220				-	87,220
90	Central	Parwan	Shinwari	Chenardara	Hz-ID-23180	Active	MineField	35.04669	69.12778	Pre 2001	AP	Mountain	CHA	###########	84023				-	84,023
91	Central	Parwan	Shinwari	Chenardara	Hz-ID-22143	Transitional	MineField	35.06704	69.11003	Pre 2001	AP	Mountain	CHA	###########	56956	85982			85,982	(29,026)
92	Central	Parwan	Shinwari	Chakar	Hz-ID-22146	Active	MineField	34.98511	69.07405	Pre 2001	APERW	Mountain	CHA	###########	46460				-	46,460
93	Central	Parwan	Shinwari	Chakar	Hz-ID-22147	Active	MineField	34.99125	69.07236	Pre 2001	APERW	Mountain	CHA	###########	11853				-	11,853
94	Central	Parwan	Shinwari	Chakar	Hz-ID-21448	Active	MineField	34.99776	69.0788	Pre 2001	AP	Mountain	CHA	###########	246590				-	246,590
95	Central	Parwan	Shekh Ali	Somuchak	MF-CA-1172	Active	MineField	34.98675	68.37559	Pre 2001	AP	Hillside	CHA	13/05/2008	63000				-	63,000
96	Central	Parwan	Shekh Ali	Saie Paien	Hz-ID-20958	Active	MineField	34.96119	68.59801	Pre 2001	AP	Mountain	CHA	###########	54800				-	54,800
97	Central	Parwan	Shekh Ali	Saie Paien	Hz-ID-20957	Active	MineField	34.95985	68.59632	Pre 2001	AP	Mountain	CHA	###########	70600				-	70,600
98	Central	Parwan	Shekh Ali	Merka Nirkh	MF-CA-1198	Active	MineField	34.91037	68.4988	Pre 2001	AP	Hillside	CHA	18/05/2008	36500				-	36,500
99	Central	Parwan	Shekh Ali	Kotak	Hz-ID-23072	Active	MineField	34.95997	68.4574	Pre 2001	AP	Mountain	CHA	###########	74219				-	74,219
100	Central	Parwan	Shekh Ali	Kotak	Hz-ID-23071	Active	MineField	34.9602	68.45648	Pre 2001	AP	Mountain	CHA	###########	12323				-	12,323
101	Central	Parwan	Shekh Ali	Khake Gholm'ali	MF-CA-1234	Active	MineField	34.97054	68.56279	Pre 2001	AP	Hillside	CHA	11/05/2008	54000				-	54,000
102	Central	Parwan	Shekh Ali	Khake Gholm'ali	MF-CA-1236	Active	MineField	34.9723	68.55664	Pre 2001	AP	Hillside	CHA	01/05/2008	31000				-	31,000
103	Central	Parwan	Shekh Ali	Khake Gholm'ali	Hz-ID-21939	Active	MineField	34.95822	68.5815	Pre 2001	AP	Mountain	CHA	###########	29920				-	29,920
104	Central	Parwan	Shekh Ali	Khake Gholm'ali	Hz-ID-21940	Active	MineField	34.96114	68.58907	Pre 2001	AP	Mountain	CHA	###########	3524				-	3,524
105	Central	Parwan	Shekh Ali	Kenderake Dektor	MF-15908	Active	MineField	34.97037	68.47009	Pre 2001	AP	Hillside	CHA	###########	31350				-	31,350
106	Central	Parwan	Shekh Ali	Gandab	MF-CA-1575	Active	MineField	34.84233	68.651024	Pre 2001	AP	Hillside	CHA	12/10/2008	6400				-	6,400
107	Central	Parwan	Shekh Ali	Dahane Kotak	MF-CA-1221	Active	MineField	34.986165	68.375106	Pre 2001	AP	Ridge	CHA	14/05/2008	46000				-	46,000
108	Central	Parwan	Shekh Ali	Bolaq	MF-CA-1254	Active	MineField	35.00139	68.41755	Pre 2001	AP	Hillside	CHA	05/04/2008	10500				-	10,500
109	Central	Parwan	Shekh Ali	Bolaq	MF-CA-1225	Active	MineField	34.99942	68.44336	Pre 2001	AP	Hillside	CHA	07/04/2008	8980				-	8,980
110	Central	Parwan	Shekh Ali	Bolaq	MF-CA-1224	Active	MineField	34.99622	68.43945	Pre 2001	AP	Hillside	CHA	06/04/2008	9400				-	9,400
111	Central	Parwan	Shekh Ali	Behude Bala	MF-CA-1146	Active	MineField	34.98438	68.61334	Pre 2001	AP	Ridge	CHA	04/08/2008	2500				-	2,500
112	Central	Parwan	Shekh Ali	Behude Bala	MF-CA-1143	Active	MineField	34.98527	68.60058	Pre 2001	AP	Hillside	CHA	06/06/2008	2500				-	2,500
113	Central	Parwan	Shekh Ali	Behude Bala	MF-CA-1142	Active	MineField	34.99227	68.59555	Pre 2001	AP	Ridge	CHA	05/06/2008	4000				-	4,000
114	Central	Parwan	Shekh Ali	Bede Shekh'ali	MF-CA-1147	Active	MineField	34.98248	68.61278	Pre 2001	AP	Hillside	CHA	10/04/2008	1150				-	1,150
115	Central	Parwan	Salang	Myanagl	MF-HQ-1358	Transitional	MineField	35.30713	69.07914	Pre 2001	AP	Mountain	CHA	21/10/2009	35300	35300			35,300	-
116	Central	Parwan	Salang	Lalma-i-Sultan	Hz-ID-22949	Active	MineField	35.17689	69.23997	Pre 2001	AP	Mountain	CHA	###########	70601				-	70,601
117	Central	Parwan	Salang	Kaftarkhana	MF-CA-2051	Transitional	MineField	35.25057	69.14429	Pre 2001	AP	Mountain	CHA	10/07/2008	32323	30123		2500	32,623	(300)
118	Central	Parwan	Salang	Kaftarkhana	Hz-ID-21315	Active	MineField	35.24931	69.14482	Pre 2001	APERW	Mountain	CHA	###########	126005				-	126,005
119	Central	Parwan	Salang	Hejane Belandi	Hz-ID-22254	Active	MineField	35.24367	69.19464	Pre 2001	AP	Mountain	CHA	###########	33150				-	33,150
120	Central	Parwan	Salang	Ghaw	Hz-ID-21249	Active	MineField	35.24316	69.15913	Pre 2001	AP	Mountain	CHA	###########	30820				-	30,820
121	Central	Parwan	Salang	Chapraq	Hz-ID-22394	Active	MineField	35.19355	69.21728	Pre 2001	AP	Mountain	CHA	###########	42555				-	42,555
122	Central	Parwan	Salang	Baghe Lala	Hz-ID-22257	Active	MineField	35.15796	69.23504	Pre 2001	AP	Mountain	CHA	###########	87295				-	87,295
123	Central	Parwan	Salang	Baghe Lala	Hz-ID-22255	Active	MineField	35.15796	69.23504	Pre 2001	AP	Mountain	CHA	###########	91961				-	91,961
124	Central	Parwan	Kohi Safi	Shawo Kalay(Pas Asanzi)	MF-HT-919	Active	MineField	34.83565	69.320869	Pre 2001	AP	Hillside	CHA	28/02/2010	45000				-	45,000
125	Central	Parwan	Kohi Safi	Shawo Kalay(Pas Asanzi)	MF-HQ-1449	Active	MineField	34.83295	69.32087	Pre 2001	AP	Hillside	CHA	25/02/2010	45000				-	45,000
126	Central	Parwan	Kohi Safi	Shawo Kalay(Pas Asanzi)	Hz-ID-19605	Active	MineField	34.83376	69.32418	Pre 2001	AP	Mountain	CHA	###########	104199				-	104,199
127	Central	Parwan	Kohi Safi	Khawra Khawre	MF-HT-923	Active	MineField	34.72305	69.50429	Pre 2001	AP	Hillside	CHA	01/08/2006	66600				-	66,600
128	Central	Parwan	Kohi Safi	Esma'ilkhel	Hz-ID-19028	Transitional	MineField	34.61504	69.45269	Pre 2001	AP	Mountain	CHA	###########	11974	4500			4,500	7,474
129	Central	Parwan	Chaharikar	Qal'eh-ye Khwajaha	Hz-ID-21724	Active	MineField	34.99432	69.16753	Pre 2001	AP	Flat	CHA	###########	745				-	745
130	Central	Parwan	Bagram	Yosbashi Ulia	MF-CA-1822	Active	MineField	34.93309	69.26504	Pre 2001	AP	Flat	CHA	04/12/2008	26600				-	26,600
131	Central	Parwan	Bagram	Yosbashi Ulia	Hz-ID-18118	Active	MineField	34.93236	69.26858	Pre 2001	AP	Flat	CHA	###########	10600				-	10,600
132	Central	Parwan	Bagram	Yosbashi Ulia	Hz-ID-23001	Active	MineField	34.932	69.26585	Pre 2001	AP	Flat	CHA	###########	13987				-	13,987
133	Central	Parwan	Bagram	Qal'eh-ye Yozbashi	Hz-ID-17023	Transitional	MineField	34.931381	69.27235	Pre 2001	APERW	Flat	CHA	###########	6200	5691			5,691	509
134	Central	Parwan	Bagram	Jala	MF-HT-882	Active	MineField	34.9273	69.4894	Pre 2001	AP	Hillside	CHA	01/08/2006	2250				-	2,250
135	Central	Parwan	Bagram	Jala	Hz-ID-20384	Active	MineField	34.92658	69.47563	Pre 2001	AP	Flat	CHA	###########	14965				-	14,965
136	Central	Parwan	Bagram	Deh Mola	Hz-ID-21462	Active	MineField	34.95209	69.20923	Pre 2001	APERW	Gully	CHA	###########	324				-	324
137	Central	Panjsher	Unaba	Gholbak	Hz-ID-22959	Active	MineField	35.23507	69.43373	Pre 2001	APERW	Mountain	CHA	###########	47297				-	47,297
138	Central	Panjsher	Unaba	Gholbak	Hz-ID-22958	Active	MineField	35.24481	69.43859	Pre 2001	AP	Mountain	CHA	###########	62259				-	62,259
139	Central	Panjsher	Paryan	Chawni Khawak	MF-16697	Active	MineField	35.6644	69.77822	Pre 2001	AP	Mountain	CHA	###########	31500				-	31,500
140	Central	Panjsher	Paryan	Chawni Khawak	MF-16637	Active	MineField	35.66826	69.7859	Pre 2001	AP	Mountain	CHA	###########	40000				-	40,000
141	Central	Panjsher	Paryan	Chawni Khawak	MF-16611	Active	MineField	35.66826	69.7859	Pre 2001	AP	Mountain	CHA	###########	35200				-	35,200
142	Central	Panjsher	Paryan	Chawni Khawak	MF-16628	Active	MineField	35.66826	69.7859	Pre 2001	AP	Mountain	CHA	###########	35000				-	35,000
143	Central	Panjsher	Paryan	Chawni Khawak	MF-16545	Active	MineField	35.66826	69.7859	Pre 2001	AP	Mountain	CHA	###########	37500				-	37,500
144	Central	Panjsher	Paryan	Chawni Khawak	MF-16164	Transitional	MineField	35.6634	69.78707	Pre 2001	AP	Mountain	CHA	###########	62242	9959			9,959	52,283
145	Central	Panjsher	Paryan	Chawni Khawak	MF-16166	Active	MineField	35.6634	69.78707	Pre 2001	AP	Mountain	CHA	###########	42110				-	42,110
146	Central	Panjsher	Khenj (Hese- Awal)	Pawat	Hz-ID-21992	Active	MineField	35.38924	69.743	Pre 2001	AP	Mountain	CHA	###########	94362				-	94,362
147	Central	Panjsher	Khenj (Hese- Awal)	Pawat	Hz-ID-21991	Active	MineField	35.38924	69.743	Pre 2001	AP	Mountain	CHA	###########	85472				-	85,472
148	Central	Panjsher	Khenj (Hese- Awal)	Pawat	Hz-ID-21990	Active	MineField	35.38736	69.74329	Pre 2001	AP	Mountain	CHA	###########	84368				-	84,368
149	Central	Panjsher	Khenj (Hese- Awal)	Pawat	Hz-ID-21989	Active	MineField	35.38736	69.74329	Pre 2001	AP	Mountain	CHA	###########	84458				-	84,458
150	Central	Panjsher	Khenj (Hese- Awal)	Pawat	Hz-ID-21988	Active	MineField	35.38924	69.743	Pre 2001	AP	Mountain	CHA	###########	72264				-	72,264
151	Central	Panjsher	Khenj (Hese- Awal)	Pawat	Hz-ID-21987	Active	MineField	35.38924	69.743	Pre 2001	AP	Mountain	CHA	###########	74498				-	74,498
152	Central	Panjsher	Khenj (Hese- Awal)	Kejol	Hz-ID-23008	Active	MineField	35.38332	69.63471	Pre 2001	AP	Mountain	CHA	###########	32160				-	32,160
153	Central	Panjsher	Khenj (Hese- Awal)	Kejol	Hz-ID-23010	Active	MineField	35.38158	69.62293	Pre 2001	AP	Mountain	CHA	###########	12303				-	12,303
154	Central	Panjsher	Khenj (Hese- Awal)	Kejol	Hz-ID-23009	Active	MineField	35.38263	69.6317	Pre 2001	AP	Mountain	CHA	###########	49101				-	49,101
155	Central	Panjsher	Khenj (Hese- Awal)	Kejol	Hz-ID-23007	Active	MineField	35.38628	69.63904	Pre 2001	AP	Mountain	CHA	###########	15866				-	15,866
156	Central	Panjsher	Khenj (Hese- Awal)	Kejol	Hz-ID-23006	Active	MineField	35.42574	69.64597	Pre 2001	AP	Mountain	CHA	###########	74284				-	74,284
157	Central	Panjsher	Khenj (Hese- Awal)	Kejol	Hz-ID-23005	Active	MineField	35.42208	69.64889	Pre 2001	AP	Mountain	CHA	###########	60845				-	60,845
158	Central	Panjsher	Khenj (Hese- Awal)	Kejol	Hz-ID-23004	Active	MineField	35.39154	69.64381	Pre 2001	AP	Mountain	CHA	###########	32048				-	32,048
159	Central	Panjsher	Khenj (Hese- Awal)	Kejol	Hz-ID-23003	Active	MineField	35.38568	69.64573	Pre 2001	AP	Mountain	CHA	###########	2503				-	2,503
160	Central	Maydan Wardak	Saydabad	Zarsang	MF-HQ-1259	Active	MineField	34.07411	68.72802	Pre 2001	AP	Hillside	CHA	05/07/2009	18026				-	18,026

161	Central	Maydan Wardak	Saydabad	Tagaw	MF-HQ-1265	Active	MineField	33.97797	68.85151	Pre 2001	AP	Hillside	CHA	05/07/2009	40000				-	40,000
162	Central	Maydan Wardak	Saydabad	Syahchob	MF-HQ-1259	Active	MineField	34.03887	68.7135	Pre 2001	APAT	Hillside	CHA	05/07/2009	97339				-	97,339
163	Central	Maydan Wardak	Saydabad	Sultankhel	MF-HQ-1027	Active	MineField	33.8783	68.6452	Pre 2001	APAT	Flat	CHA	###########	10356				-	10,356
164	Central	Maydan Wardak	Saydabad	Sisay	MF-HQ-1218	Active	MineField	34.04049	68.74982	Pre 2001	APAT	Hillside	CHA	###########	98991				-	98,991
165	Central	Maydan Wardak	Saydabad	Sisay	MF-HQ-1218	Active	MineField	34.04122	68.74665	Pre 2001	APAT	Hillside	CHA	###########	75030				-	75,030
166	Central	Maydan Wardak	Saydabad	Sherdadkhel	MF-HQ-1264	Active	MineField	34.06663	68.76935	Pre 2001	AP	Hillside	CHA	06/07/2009	115511				-	115,511
167	Central	Maydan Wardak	Saydabad	Shekhabad	MF-HQ-1270	Active	MineField	34.06879	68.75439	Pre 2001	AP	Mountain	CHA	06/07/2009	68413				-	68,413
168	Central	Maydan Wardak	Saydabad	Salehkhel	MF-HQ-1276	Active	MineField	34.13073	68.73905	Pre 2001	AP	Mountain	CHA	06/07/2009	37500				-	37,500
169	Central	Maydan Wardak	Saydabad	Salehkhel	MF-HQ-1276	Active	MineField	34.13078	68.73965	Pre 2001	AP	Mountain	CHA	06/07/2009	36000				-	36,000
170	Central	Maydan Wardak	Saydabad	Qarya-i Amir	MF-HQ-1220	Active	MineField	34.0375	68.84353	Pre 2001	AP	Mountain	CHA	###########	80000				-	80,000
171	Central	Maydan Wardak	Saydabad	Kuz Jangjay	MF-HQ-1274	Active	MineField	33.78258	68.62867	Pre 2001	AP	Mountain	CHA	06/07/2009	235892				-	235,892
172	Central	Maydan Wardak	Saydabad	Haftasya	MF-HQ-1266	Active	MineField	33.7967	68.63329	Pre 2001	AP	Hillside	CHA	05/07/2009	55226				-	55,226
173	Central	Maydan Wardak	Saydabad	Dundokay	MF-HQ-1214	Active	MineField	33.85119	68.60565	Pre 2001	APAT	Flat	CHA	07/12/2004	21776				-	21,776
174	Central	Maydan Wardak	Saydabad	Dundokay	MF-HQ-1214	Active	MineField	33.87522	68.61015	Pre 2001	APAT	Flat	CHA	07/12/2004	3460				-	3,460
175	Central	Maydan Wardak	Saydabad	Bergi	MF-HQ-1255	Active	MineField	34.0218	68.63438	Pre 2001	APAT	Hillside	CHA	06/07/2009	111771				-	111,771
176	Central	Maydan Wardak	Saydabad	Alayarkhel	MF-HQ-1265	Active	MineField	34.02958	68.7314	Pre 2001	APAT	Hillside	CHA	06/07/2009	112171				-	112,171
177	Central	Maydan Wardak	Nirkh	Shahabuddin	MF-HQ-1246	Active	MineField	34.31126	68.88096	Pre 2001	AP	Mountain	CHA	13/07/2009	156061				-	156,061
178	Central	Maydan Wardak	Nirkh	Shahabuddin	MF-HQ-1246	Active	MineField	34.31256	68.87625	Pre 2001	APAT	Flat	CHA	13/07/2009	112616				-	112,616
179	Central	Maydan Wardak	Nirkh	Shahabuddin	MF-HQ-1247	Active	MineField	34.32123	68.8656	Pre 2001	AP	Mountain	CHA	13/07/2009	57689				-	57,689
180	Central	Maydan Wardak	Nirkh	Shah Kabul	Hz-ID-20780	Active	MineField	34.31168	68.8519	Pre 2001	AP	Mountain	CHA	###########	96971				-	96,971
181	Central	Maydan Wardak	Nirkh	Shah Kabul	MF-HQ-1221	Active	MineField	34.29875	68.83799	Pre 2001	AP	Mountain	CHA	###########	25802				-	25,802
182	Central	Maydan Wardak	Nirkh	Qol-e Myaqub	MF-HQ-1221	Active	MineField	34.36875	68.64778	Pre 2001	AP	Hillside	CHA	###########	134711				-	134,711
183	Central	Maydan Wardak	Nirkh	Qol-e Myaqub	Hz-ID-19507	Active	MineField	34.37124	68.65012	Pre 2001	AP	Hillside	CHA	###########	26748				-	26,748
184	Central	Maydan Wardak	Nirkh	Qal'eh-ye-Snagi	MF-HQ-1151	Active	MineField	34.34019	68.88511	Pre 2001	AP	Mountain	CHA	13/07/2009	323925				-	323,925
185	Central	Maydan Wardak	Nirkh	Qal'eh-ye-Snagi	MF-HQ-1151	Active	MineField	34.33207	68.89829	Pre 2001	AP	Mountain	CHA	13/07/2009	48977				-	48,977
186	Central	Maydan Wardak	Nirkh	Qala-I-Zeyarat Dadel	MF-HQ-1245	Active	MineField	34.39618	68.60502	Pre 2001	AP	Mountain	CHA	13/07/2009	20006				-	20,006
187	Central	Maydan Wardak	Nirkh	Padshakhel	Hz-ID-20845	Active	MineField	34.35538	68.91752	Pre 2001	AP	Hillside	CHA	###########	87595				-	87,595
188	Central	Maydan Wardak	Nirkh	Mashikhel	MF-HQ-1282	Active	MineField	34.35079	68.91725	Pre 2001	AP	Hillside	CHA	05/07/2009	113608				-	113,608
189	Central	Maydan Wardak	Nirkh	Karimdad	MF-HQ-1217	Active	MineField	34.36083	68.77471	Pre 2001	APERW	Hillside	CHA	12/09/2009	52898				-	52,898
190	Central	Maydan Wardak	Nirkh	Karimdad	MF-HQ-1248	Active	MineField	34.377289	68.769769	Pre 2001	AP	Ridge	CHA	13/07/2009	65000				-	65,000
191	Central	Maydan Wardak	Nirkh	Jawqol	MF-HQ-1217	Active	MineField	34.4018	68.73997	Pre 2001	AP	Mountain	CHA	12/09/2009	92650				-	92,650
192	Central	Maydan Wardak	Nirkh	Hajian (1)	MF-HQ-1247	Active	MineField	34.33602	68.90199	Pre 2001	AP	Hillside	CHA	13/07/2009	90463				-	90,463
193	Central	Maydan Wardak	Nirkh	Depak	MF-HQ-1259	Active	MineField	34.38497	68.94289	Pre 2001	AP	Hillside	CHA	05/07/2009	58193				-	58,193
194	Central	Maydan Wardak	Nirkh	Depak	MF-HQ-1260	Active	MineField	34.39126	68.95192	Pre 2001	AP	Hillside	CHA	05/07/2009	45150				-	45,150
195	Central	Maydan Wardak	Nirkh	Depak	MF-HQ-1223	Active	MineField	34.38614	68.93965	Pre 2001	AP	Mountain	CHA	###########	7989				-	7,989
196	Central	Maydan Wardak	Nirkh	Chaghara	MF-HQ-1245	Active	MineField	34.29272	68.8729	Pre 2001	APERW	Mountain	CHA	05/07/2009	88403				-	88,403
197	Central	Maydan Wardak	Nirkh	Bar Shakabul	Hz-ID-20779	Active	MineField	34.32411	68.82514	Pre 2001	AP	Mountain	CHA	###########	123921				-	123,921
198	Central	Maydan Wardak	Nirkh	Awalkhel	MF-HQ-1215	Active	MineField	34.25365	68.84982	Pre 2001	AP	Hillside	CHA	12/09/2009	91191				-	91,191
199	Central	Maydan Wardak	Nirkh	Awalkhel	Hz-ID-19510	Active	MineField	34.23872	68.84534	Pre 2001	AP	Hillside	CHA	###########	54860				-	54,860
200	Central	Maydan Wardak	Nirkh	Ate Tangay	MF-HQ-1151	Active	MineField	34.3706	68.93298	Pre 2001	AP	Mountain	SHA	13/07/2009	52105				-	52,105
201	Central	Maydan Wardak	Nirkh	Ate Tangay	MF-HQ-1151	Active	MineField	34.36835	68.93477	Pre 2001	AP	Mountain	CHA	13/07/2009	76942				-	76,942
202	Central	Maydan Wardak	Nirkh	Ate Tangay	MF-HQ-1151	Active	MineField	34.36844	68.93555	Pre 2001	AP	Mountain	CHA	13/07/2009	79425				-	79,425
203	Central	Maydan Wardak	Nirkh	Andar	MF-HQ-1215	Active	MineField	34.27899	68.83665	Pre 2001	APERW	Mountain	CHA	19/06/2004	68321				-	68,321
204	Central	Maydan Wardak	Nirkh	Andar	Hz-ID-19511	Active	MineField	34.23283	68.84526	Pre 2001	AP	Mountain	CHA	###########	64235				-	64,235
205	Central	Maydan Wardak	Nirkh	Akhundzadakhel	MF-HQ-1252	Active	MineField	34.35578	68.58022	Pre 2001	AP	Hillside	CHA	05/07/2009	63488				-	63,488
206	Central	Maydan Wardak	Maydan Shahr	Torkhel	Hz-ID-19237	Active	MineField	34.41113	68.83134	Pre 2001	APAT	Hillside	CHA	###########	25177				-	25,177
207	Central	Maydan Wardak	Maydan Shahr	Soorqul	MF-CA-1451	Active	MineField	34.44671	68.89465	Pre 2001	AP	Mountain	CHA	19/08/2008	45282				-	45,282
208	Central	Maydan Wardak	Maydan Shahr	Shahqadam	MF-HQ-1244	Active	MineField	34.43703	68.86801	Pre 2001	AP	Mountain	CHA	15/07/2009	31124				-	31,124
209	Central	Maydan Wardak	Maydan Shahr	Shahqadam	MF-HT-1242	Active	MineField	34.425583	68.871556	Pre 2001	AP	Mountain	CHA	01/11/2006	99530				-	99,530
210	Central	Maydan Wardak	Maydan Shahr	Qol	MF-HQ-1259	Active	MineField	34.50508	68.78429	Pre 2001	AP	Ridge	CHA	05/07/2009	69090				-	69,090
211	Central	Maydan Wardak	Maydan Shahr	Qal'eh-ye-Jabar	MF-HQ-1246	Active	MineField	34.5015	68.8205	Pre 2001	AP	Mountain	CHA	05/07/2009	646570				-	646,570
212	Central	Maydan Wardak	Maydan Shahr	Molakhel	Hz-ID-18450	Active	MineField	34.45128	68.77275	Pre 2001	AP	Mountain	CHA	###########	90000				-	90,000
213	Central	Maydan Wardak	Maydan Shahr	Molakhel	Hz-ID-18449	Active	MineField	34.45104	68.76721	Pre 2001	AP	Mountain	CHA	###########	90000				-	90,000
214	Central	Maydan Wardak	Maydan Shahr	Mamikhel	Hz-ID-18448	Active	MineField	34.39831	68.82321	Pre 2001	AP	Mountain	CHA	###########	9997				-	9,997
215	Central	Maydan Wardak	Maydan Shahr	Mamikhel	Hz-ID-18446	Active	MineField	34.39403	68.81363	Pre 2001	AP	Mountain	CHA	###########	90000				-	90,000
216	Central	Maydan Wardak	Maydan Shahr	Mamikhel	Hz-ID-18447	Active	MineField	34.39397	68.82458	Pre 2001	AP	Mountain	CHA	###########	40000				-	40,000
217	Central	Maydan Wardak	Maydan Shahr	Mamaki	MF-HQ-1146	Active	MineField	34.44865	68.74405	Pre 2001	AP	Mountain	CHA	05/07/2009	162196				-	162,196
218	Central	Maydan Wardak	Maydan Shahr	Lewan	MF-HQ-1204	Active	MineField	34.45997	68.82468	Pre 2001	AP	Hillside	CHA	15/07/2009	93036				-	93,036
219	Central	Maydan Wardak	Maydan Shahr	Lewan	MF-HQ-1244	Active	MineField	34.45417	68.85222	Pre 2001	AP	Mountain	CHA	15/07/2009	348722				-	348,722
220	Central	Maydan Wardak	Maydan Shahr	Lewan	Hz-ID-18896	Active	MineField	34.45007	68.84875	Pre 2001	AP	Mountain	CHA	###########	24748				-	24,748
221	Central	Maydan Wardak	Maydan Shahr	Kunda	MF-HQ-1153	Active	MineField	34.5286	68.81796	Pre 2001	AP	Hillside	CHA	05/07/2009	57235				-	57,235
222	Central	Maydan Wardak	Maydan Shahr	Kunda	MF-HQ-1153	Active	MineField	34.52725	68.82306	Pre 2001	AP	Mountain	SHA	05/07/2009	67138				-	67,138
223	Central	Maydan Wardak	Maydan Shahr	Kunda	MF-HQ-1152	Active	MineField	34.5269	68.81501	Pre 2001	AP	Mountain	CHA	05/07/2009	59671				-	59,671
224	Central	Maydan Wardak	Maydan Shahr	Kowt-e Ashrow	MF-HQ-1245	Active	MineField	34.45323	68.80145	Pre 2001	AP	Mountain	CHA	15/07/2009	203995				-	203,995
225	Central	Maydan Wardak	Maydan Shahr	Kowt-e Ashrow	Hz-ID-19239	Active	MineField	34.45339	68.795702	Pre 2001	AP	Flat	CHA	###########	126483				-	126,483
226	Central	Maydan Wardak	Maydan Shahr	Khwajagan	MF-HQ-1246	Active	MineField	34.42234	68.83535	Pre 2001	AP	Mountain	CHA	05/07/2009	68495				-	68,495
227	Central	Maydan Wardak	Maydan Shahr	Khwajagan	Hz-ID-18898	Active	MineField	34.42019	68.83438	Pre 2001	APERW	Mountain	CHA	###########	49556				-	49,556
228	Central	Maydan Wardak	Maydan Shahr	Kharuti	MF-HQ-1247	Active	MineField	34.42915	68.80744	Pre 2001	APERW	Mountain	CHA	05/07/2009	73576				-	73,576
229	Central	Maydan Wardak	Maydan Shahr	Kharuti	Hz-ID-19235	Active	MineField	34.42915	68.80744	Pre 2001	APERW	Mountain	CHA	###########	181060				-	181,060
230	Central	Maydan Wardak	Maydan Shahr	Kharuti	Hz-ID-19236	Active	MineField	34.42407	68.803	Pre 2001	APERW	Mountain	CHA	###########	111688				-	111,688
231	Central	Maydan Wardak	Maydan Shahr	Jendekhel	MF-HQ-1245	Active	MineField	34.45864	68.77002	Pre 2001	AP	Hillside	CHA	15/07/2009	39089				-	39,089
232	Central	Maydan Wardak	Maydan Shahr	Jendekhel	MF-HQ-1220	Active	MineField	34.4686	68.77233	Pre 2001	AP	Mountain	CHA	12/09/2009	27385				-	27,385
233	Central	Maydan Wardak	Maydan Shahr	Ibrahim Khel	MF-HQ-1246	Active	MineField	34.3437	68.86127	Pre 2001	AP	Mountain	CHA	05/07/2009	67622				-	67,622
234	Central	Maydan Wardak	Maydan Shahr	Ibrahim Khel	Hz-ID-18895	Active	MineField	34.34311	68.86172	Pre 2001	AP	Mountain	CHA	###########	39915				-	39,915
235	Central	Maydan Wardak	Maydan Shahr	Ibrahim Khel	Hz-ID-18893	Active	MineField	34.33999	68.89407	Pre 2001	AP	Mountain	CHA	###########	57641				-	57,641
236	Central	Maydan Wardak	Maydan Shahr	Ghundakhel	MF-HQ-1146	Active	MineField	34.37859	68.83051	Pre 2001	AP	Flat	CHA	05/07/2009	246				-	246
237	Central	Maydan Wardak	Maydan Shahr	Busraq	Hz-ID-18444	Active	MineField	34.45433	68.81887	Pre 2001	AP	Mountain	CHA	###########	100000				-	100,000
238	Central	Maydan Wardak	Maydan Shahr	Busraq	Hz-ID-18443	Active	MineField	34.45433	68.81887	Pre 2001	AP	Hillside	CHA	###########	86633				-	86,633
239	Central	Maydan Wardak	Maydan Shahr	Busraq	Hz-ID-18445	Active	MineField	34.44983	68.80868	Pre 2001	AP	Mountain	CHA	###########	50000				-	50,000
240	Central	Maydan Wardak	Maydan Shahr	Burj	MF-HQ-1244	Active	MineField	34.50848	68.82682	Pre 2001	AP	Mountain	CHA	05/07/2009	57569				-	57,569
241	Central	Maydan Wardak	Maydan Shahr	Baladeh	MF-HQ-1154	Active	MineField	34.48397	68.79089	Pre 2001	AP	Mountain	CHA	05/07/2009	95586				-	95,586

242	Central	Maydan Wardak	Jalrez	Tesha	MF-HQ-1153	Active	MineField	34.472419	68.750439	Pre 2001	APERW	Ridge	SHA	16/07/2009	463000				-	463,000
243	Central	Maydan Wardak	Jalrez	Tazagul Kala	MF-HQ-1156	Active	MineField	34.45745	68.64956	Pre 2001	AP	Mountain	SHA	05/07/2009	61482				-	61,482
244	Central	Maydan Wardak	Jalrez	Takana	MF-HQ-1155	Active	MineField	34.45429	68.56583	Pre 2001	AP	Mountain	CHA	16/07/2009	16723				-	16,723
245	Central	Maydan Wardak	Jalrez	Takana	MF-HQ-1214	Active	MineField	34.45799	68.5668	Pre 2001	APERW	Hillside	CHA	20/09/2004	78615				-	78,615
246	Central	Maydan Wardak	Jalrez	Tajiqol	Hz-ID-21784	Active	MineField	34.48009	68.66352	Pre 2001	AP	Hillside	CHA	###########	4649				-	4,649
247	Central	Maydan Wardak	Jalrez	Sehqala	MF-HQ-1215	Active	MineField	34.45192	68.65376	Pre 2001	AP	Ridge	CHA	###########	30000				-	30,000
248	Central	Maydan Wardak	Jalrez	Sehqala	MF-HQ-1215	Active	MineField	34.45102	68.66354	Pre 2001	AP	Hillside	CHA	###########	22500				-	22,500
249	Central	Maydan Wardak	Jalrez	Sange Polak	MF-HQ-1155	Active	MineField	34.50885	68.63647	Pre 2001	AP	Mountain	CHA	16/07/2009	42376				-	42,376
250	Central	Maydan Wardak	Jalrez	Safedqala	MF-HQ-1152	Active	MineField	34.44012	68.47141	Pre 2001	AP	Hillside	CHA	16/07/2009	213871				-	213,871
251	Central	Maydan Wardak	Jalrez	Rahimkhel	MF-HQ-1153	Active	MineField	34.466669	68.75445	Pre 2001	AP	Ridge	SHA	16/07/2009	264000				-	264,000
252	Central	Maydan Wardak	Jalrez	Qole Baba	MF-HQ-1157	Active	MineField	34.46476	68.5572	Pre 2001	AP	Mountain	CHA	05/07/2009	151200				-	151,200
253	Central	Maydan Wardak	Jalrez	Paywandha	MF-HQ-1218	Active	MineField	34.59874	68.80285	Pre 2001	AP	Mountain	CHA	###########	38100				-	38,100
254	Central	Maydan Wardak	Jalrez	Kota-i-Sokhta	MF-HQ-1155	Active	MineField	34.50979	68.64341	Pre 2001	AP	Mountain	CHA	16/07/2009	111356				-	111,356
255	Central	Maydan Wardak	Jalrez	Kharoti	MF-HQ-1152	Active	MineField	34.48458	68.62876	Pre 2001	AP	Mountain	CHA	16/07/2009	40721				-	40,721
256	Central	Maydan Wardak	Jalrez	Kalacha	MF-HQ-1156	Active	MineField	34.46131	68.6421	Pre 2001	APERW	Mountain	SHA	05/07/2009	80886				-	80,886
257	Central	Maydan Wardak	Jalrez	Jalrez	MF-HQ-1156	Active	MineField	34.47614	68.65919	Pre 2001	AP	Hillside	CHA	05/07/2009	32457				-	32,457
258	Central	Maydan Wardak	Jalrez	Jalrez	MF-HQ-1156	Active	MineField	34.48113	68.6495	Pre 2001	APERW	Hillside	CHA	05/07/2009	22728				-	22,728
259	Central	Maydan Wardak	Jalrez	Jagha'in	MF-HQ-1155	Active	MineField	34.44185	68.58815	Pre 2001	AP	Mountain	CHA	16/07/2009	89784				-	89,784
260	Central	Maydan Wardak	Jalrez	Jagha'in	MF-HQ-1155	Active	MineField	34.43446	68.59474	Pre 2001	AP	Mountain	CHA	16/07/2009	26169				-	26,169
261	Central	Maydan Wardak	Jalrez	Jagha'in	MF-HQ-1155	Active	MineField	34.43623	68.58341	Pre 2001	AP	Hillside	CHA	16/07/2009	55138				-	55,138
262	Central	Maydan Wardak	Jalrez	Jagha'in	MF-HQ-1155	Active	MineField	34.43651	68.58435	Pre 2001	AP	Hillside	CHA	16/07/2009	29422				-	29,422
263	Central	Maydan Wardak	Jalrez	Jagha'in	MF-HQ-1219	Active	MineField	34.43698	68.58122	Pre 2001	AP	Mountain	CHA	12/09/2009	50417				-	50,417
264	Central	Maydan Wardak	Jalrez	Jagha'in	MF-HQ-1214	Active	MineField	34.42524	68.58052	Pre 2001	AP	Hillside	CHA	###########	44891				-	44,891
265	Central	Maydan Wardak	Jalrez	Honi	MF-HQ-1151	Active	MineField	34.42581	68.46898	Pre 2001	AP	Hillside	CHA	16/07/2009	178326				-	178,326
266	Central	Maydan Wardak	Jalrez	Ghundi Kalay	MF-HQ-1153	Active	MineField	34.460819	68.746861	Pre 2001	AP	Hillside	SHA	16/07/2009	40000				-	40,000
267	Central	Maydan Wardak	Jalrez	Ghundi Kalay	MF-HQ-1153	Active	MineField	34.453839	68.747781	Pre 2001	AP	Flat	SHA	16/07/2009	188500				-	188,500
268	Central	Maydan Wardak	Jalrez	Esma'elkhel	MF-HQ-1154	Active	MineField	34.45288	68.7007	Pre 2001	AP	Ridge	SHA	05/07/2009	173250				-	173,250
269	Central	Maydan Wardak	Jalrez	Esma'elkhel	MF-HQ-1154	Active	MineField	34.46852	68.71545	Pre 2001	APERW	Ridge	SHA	05/07/2009	46200				-	46,200
270	Central	Maydan Wardak	Jalrez	Esma'elkhel	MF-HQ-1154	Active	MineField	34.46813	68.7108	Pre 2001	AP	Ridge	SHA	05/07/2009	127100				-	127,100
271	Central	Maydan Wardak	Jalrez	Esma'elkhel	MF-HQ-1154	Active	MineField	34.47927	68.72865	Pre 2001	AP	Ridge	SHA	05/07/2009	248738				-	248,738
272	Central	Maydan Wardak	Jalrez	Esma'elkhel	MF-HQ-1154	Active	MineField	34.46712	68.7038	Pre 2001	AP	Ridge	SHA	05/07/2009	28500				-	28,500
273	Central	Maydan Wardak	Jalrez	Diwlan (1)	MF-HQ-1154	Active	MineField	34.48563	68.58664	Pre 2001	AP	Mountain	CHA	05/07/2009	210889				-	210,889
274	Central	Maydan Wardak	Jalrez	Diwlan (1)	MF-HQ-1155	Active	MineField	34.48563	68.58665	Pre 2001	AP	Mountain	CHA	###########	154517				-	154,517
275	Central	Maydan Wardak	Jalrez	Deyak	MF-HQ-1146	Active	MineField	34.47573	68.66112	Pre 2001	AP	Mountain	SHA	05/07/2009	15000				-	15,000
276	Central	Maydan Wardak	Jalrez	Dewgan	MF-HQ-1156	Active	MineField	34.41506	68.61362	Pre 2001	AP	Mountain	SHA	05/07/2009	102295				-	102,295
277	Central	Maydan Wardak	Jalrez	Dara-I-Zyarat	MF-HQ-1152	Active	MineField	34.47605	68.6711	Pre 2001	APERW	Ridge	SHA	16/07/2009	18000				-	18,000
278	Central	Maydan Wardak	Jalrez	Dara-I-Zyarat	MF-HQ-1152	Active	MineField	34.489011	68.681369	Pre 2001	AP	Ridge	SHA	16/07/2009	385312				-	385,312
279	Central	Maydan Wardak	Jalrez	Dara-I-Zyarat	MF-HQ-1152	Active	MineField	34.486189	68.681339	Pre 2001	APERW	Ridge	SHA	16/07/2009	36000				-	36,000
280	Central	Maydan Wardak	Jalrez	Dara-I-Zyarat	MF-HQ-1152	Active	MineField	34.488981	68.6815	Pre 2001	AP	Ridge	SHA	16/07/2009	110000				-	110,000
281	Central	Maydan Wardak	Jalrez	Dara	MF-HQ-1153	Active	MineField	34.508394	68.732853	Pre 2001	AP	Ridge	SHA	16/07/2009	249275				-	249,275
282	Central	Maydan Wardak	Jalrez	Alakhel	MF-HQ-1154	Active	MineField	34.45672	68.68965	Pre 2001	APERW	Ridge	SHA	05/07/2009	114050				-	114,050
283	Central	Maydan Wardak	Jalrez	Alakhel	MF-HQ-1154	Active	MineField	34.46873	68.69577	Pre 2001	AP	Ridge	SHA	05/07/2009	19053				-	19,053
284	Central	Maydan Wardak	Hisa-I- Awali Bihsud	Qash	MF-HQ-1400	Active	MineField	34.48459	68.27011	Pre 2001	AP	Hillside	CHA	09/07/2000	104399				-	104,399
285	Central	Maydan Wardak	Hisa-I- Awali Bihsud	Qash	MF-HQ-1231	Active	MineField	34.48467	68.26484	Pre 2001	AP	Hillside	CHA	###########	64522				-	64,522
286	Central	Maydan Wardak	Hisa-I- Awali Bihsud	Jawqol	MF-HQ-1221	Active	MineField	34.4789	68.30083	Pre 2001	AP	Hillside	CHA	09/07/2000	150000				-	150,000
287	Central	Maydan Wardak	Hisa-I- Awali Bihsud	Chelemjay	MF-HQ-1230	Active	MineField	34.47308	68.30635	Pre 2001	AP	Hillside	CHA	23/07/2009	212158				-	212,158
288	Central	Maydan Wardak	Hisa-I- Awali Bihsud	Chelemjay	Hz-ID-18006	Active	MineField	34.47423	68.31585	Pre 2001	AP	Hillside	CHA	###########	14536				-	14,536
289	Central	Maydan Wardak	Hisa-I- Awali Bihsud	Bursanak	MF-16685	Active	MineField	34.48413	68.20615	Pre 2001	AP	Hillside	CHA	###########	30304				-	30,304
290	Central	Maydan Wardak	Hisa-I- Awali Bihsud	Barikak	MF-HQ-1262	Active	MineField	34.47641	68.2988	Pre 2001	AP	Hillside	CHA	16/07/2009	29846				-	29,846
291	Central	Maydan Wardak	Hisa-I- Awali Bihsud	Barikak	Hz-ID-18067	Active	MineField	34.46719	68.29873	Pre 2001	AP	Hillside	CHA	###########	178553				-	178,553
292	Central	Maydan Wardak	Day Mirdad	Sosang	Hz-ID-20575	Active	MineField	34.3838	68.27764	Pre 2001	AP	Mountain	CHA	###########	164291				-	164,291
293	Central	Maydan Wardak	Day Mirdad	Shadimurda	Hz-ID-20578	Active	MineField	34.385	68.29682	Pre 2001	AP	Hillside	CHA	###########	170061				-	170,061
294	Central	Maydan Wardak	Day Mirdad	Sare KotaleSufla	MF-HQ-1221	Active	MineField	34.38416	68.36826	Pre 2001	AP	Hillside	SHA	21/07/2009	8622				-	8,622
295	Central	Maydan Wardak	Day Mirdad	Qulle Banu	Hz-ID-20577	Active	MineField	34.39672	68.2854	Pre 2001	AP	Hillside	CHA	###########	62994				-	62,994
296	Central	Maydan Wardak	Day Mirdad	Qotubkhel	MF-HQ-1233	Active	MineField	34.225045	68.300715	Pre 2001	APAT	Hillside	SHA	###########	799943				-	799,943
297	Central	Maydan Wardak	Day Mirdad	Garmab	MF-HQ-1220	Active	MineField	34.26015	68.31735	Pre 2001	AP	Hillside	SHA	21/07/2009	37757				-	37,757
298	Central	Maydan Wardak	Day Mirdad	Changd	MF-HQ-1221	Active	MineField	34.26464	68.40518	Pre 2001	AP	Mountain	SHA	21/07/2009	239335				-	239,335
299	Central	Maydan Wardak	Day Mirdad	Bekhe Koh	Hz-ID-20576	Active	MineField	34.3838	68.27764	Pre 2001	AP	Mountain	CHA	###########	162165				-	162,165
300	Central	Maydan Wardak	Chaki Wardak	Zaman Khail	MF-HQ-1228	Active	MineField	34.14061	68.65243	Pre 2001	APATERW	Hillside	CHA	21/07/2009	431900				-	431,900
301	Central	Maydan Wardak	Chaki Wardak	Lwar	MF-HQ-1224	Active	MineField	34.13356	68.63842	Pre 2001	APAT	Hillside	CHA	21/07/2009	130049				-	130,049
302	Central	Maydan Wardak	Chaki Wardak	Langar	MF-HQ-1235	Active	MineField	34.15343	68.67029	Pre 2001	AP	Hillside	CHA	21/07/2009	126458				-	126,458
303	Central	Maydan Wardak	Chaki Wardak	Langar	MF-HQ-1255	Active	MineField	34.16362	68.69226	Pre 2001	APERW	Hillside	CHA	21/07/2009	71981				-	71,981
304	Central	Maydan Wardak	Chaki Wardak	Langar	MF-HQ-1254	Active	MineField	34.15722	68.68663	Pre 2001	AP	Hillside	CHA	21/07/2009	102771				-	102,771
305	Central	Maydan Wardak	Chaki Wardak	Jalil	MF-HQ-1245	Active	MineField	34.14454	68.63361	Pre 2001	APERW	Mountain	SHA	21/07/2009	226470				-	226,470
306	Central	Maydan Wardak	Chaki Wardak	Goda	MF-HQ-1248	Active	MineField	34.21539	68.5209	Pre 2001	AP	Hillside	CHA	21/07/2009	120618				-	120,618
307	Central	Maydan Wardak	Chaki Wardak	Chaki Wardak	MF-HQ-1236	Active	MineField	34.10348	68.57685	Pre 2001	APAT	Flat	SHA	21/07/2009	57406				-	57,406
308	Central	Maydan Wardak	Chaki Wardak	Chaki Wardak	MF-HQ-1222	Active	MineField	34.10072	68.57813	Pre 2001	APAT	Hillside	SHA	21/07/2009	125237				-	125,237
309	Central	Maydan Wardak	Chaki Wardak	Bum	MF-CA-171	Active	MineField	34.05944	68.50063	Pre 2001	APAT	Flat	SHA	05/04/2005	77715	76611			76,611	1,104
310	Central	Maydan Wardak	Chaki Wardak	Bum	MF-CA-174	Active	MineField	34.05994	68.5043	Pre 2001	AP	Flat	SHA	30/04/2005	129382	2432			2,432	126,950
311	Central	Maydan Wardak	Chaki Wardak	Ambokhak	MF-HQ-1400	Active	MineField	34.14849	68.73776	Pre 2001	APERW	Mountain	CHA	11/06/2000	110456				-	110,456
312	Central	Maydan Wardak	Chaki Wardak	Ambokhak	MF-HQ-1150	Active	MineField	34.16927	68.76141	Pre 2001	APERW	Flat	CHA	21/07/2009	180864				-	180,864
313	Central	Maydan Wardak	Chaki Wardak	Ambokhak	MF-HQ-1150	Active	MineField	34.16754	68.75014	Pre 2001	AP	Hillside	CHA	21/07/2009	4479				-	4,479
314	Central	Logar	Puli Alam	Porak	Hz-ID-21896	Active	MineField	34.11166	69.03231	Pre 2001	APERW	Mountain	CHA	###########	51520				-	51,520
315	Central	Logar	Puli Alam	Dadokhel	MF-16025	Active	MineField	34.07905	69.09851	Pre 2001	AP	Hillside	CHA	###########	27614				-	27,614
316	Central	Logar	Mohammad Agha	Shahtut	MF-HQ-1314	Active	MineField	34.13827	69.2686	Pre 2001	APAT	Hillside	CHA	27/05/2009	55951				-	55,951
317	Central	Logar	Mohammad Agha	Mirzakhel	MF-CA-1616	Active	MineField	34.20911	69.17673	Pre 2001	AP	Hillside	CHA	27/07/2008	60027				-	60,027
318	Central	Logar	Mohammad Agha	Mirzakhel	MF-CA-1641	Active	MineField	34.20817	69.17305	Pre 2001	AP	Ridge	CHA	19/07/2008	53554				-	53,554
319	Central	Logar	Mohammad Agha	Mirzakhel	MF-CA-1642	Active	MineField	34.20985	69.17579	Pre 2001	AP	Mountain	CHA	21/07/2008	63346				-	63,346
320	Central	Logar	Mohammad Agha	Hosaynkhel	MF-HQ-1377	Active	MineField	34.23989	69.352261	Pre 2001	APAT	Hillside	CHA	30/09/2010	335957				-	335,957
321	Central	Logar	Mohammad Agha	Hosaynkhel	Hz-ID-19071	Active	MineField	34.2216	69.34059	Pre 2001	APAT	Hillside	CHA	26/09/2010	475605				-	475,605
322	Central	Logar	Mohammad Agha	Deh-e Manaka	MF-HQ-1312	Active	MineField	34.14993	69.10714	Pre 2001	AP	Mountain	CHA	18/05/2009	61320				-	61,320

323	Central	Logar	Mohammad Agha	Deh-e Manaka	MF-HQ-1311	Active	MineField	34.14993	69.10714	Pre 2001	AP	Mountain	CHA	13/05/2009	63182				-	63,182
324	Central	Logar	Mohammad Agha	Deh-e Manaka	MF-HQ-1312	Active	MineField	34.14858	69.10198	Pre 2001	AP	Mountain	CHA	16/05/2009	74100				-	74,100
325	Central	Logar	Mohammad Agha	Deh-e Manaka	MF-HQ-1311	Active	MineField	34.12061	69.11723	Pre 2001	AP	Hillside	CHA	09/05/2009	65432				-	65,432
326	Central	Logar	Mohammad Agha	Deh-e Manaka	MF-HQ-1311	Active	MineField	34.12061	69.11723	Pre 2001	AP	Hillside	CHA	11/05/2009	39606				-	39,606
327	Central	Logar	Mohammad Agha	Deh-e Manaka	MF-HQ-1311	Active	MineField	34.12061	69.11723	Pre 2001	AP	Hillside	CHA	06/05/2009	62939				-	62,939
328	Central	Logar	Mohammad Agha	Dashtak(Loy Kalay)	Hz-ID-18452	Active	MineField	34.31331	69.30086	Pre 2001	AP	Hillside	CHA	###########	95095				-	95,095
329	Central	Logar	Mohammad Agha	Dashtak(Loy Kalay)	Hz-ID-18451	Active	MineField	34.33712	69.29642	Pre 2001	AP	Hillside	CHA	###########	59359				-	59,359
330	Central	Logar	Mohammad Agha	Dashtak(Loy Kalay)	Hz-ID-18370	Active	MineField	34.29755	69.19263	Pre 2001	AP	Hillside	CHA	###########	38218				-	38,218
331	Central	Logar	Mohammad Agha	Dashtak(Loy Kalay)	Hz-ID-18367	Active	MineField	34.32363	69.30375	Pre 2001	AP	Hillside	CHA	###########	32314				-	32,314
332	Central	Logar	Mohammad Agha	Dashtak(Loy Kalay)	Hz-ID-18365	Active	MineField	34.32209	69.30564	Pre 2001	AP	Hillside	CHA	###########	36817				-	36,817
333	Central	Logar	Mohammad Agha	Burg	MF-HQ-1325	Active	MineField	34.10552	69.19264	Pre 2001	AP	Flat	CHA	22/10/2009	483150				-	483,150
334	Central	Logar	Khoshi	Qarya-I-Dubandi	MF-HQ-1948	Active	MineField	33.95536	69.29983	Pre 2001	AP	Hillside	CHA	03/09/1995	14000				-	14,000
335	Central	Logar	Khoshi	Dokanha-i-Dobandi	Hz-ID-18440	Active	MineField	33.96284	69.31588	Pre 2001	AP	Hillside	CHA	###########	18877				-	18,877
336	Central	Logar	Khoshi	Arat	MF-HQ-1288	Active	MineField	33.96843	69.24284	Pre 2001	AP	Hillside	CHA	05/10/2009	81510				-	81,510
337	Central	Logar	Baraki Barak	Sejawand	Hz-ID-23225	Active	MineField	33.89799	68.80341	Pre 2001	AP	Mountain	CHA	###########	57539				-	57,539
338	Central	Logar	Baraki Barak	Sejawand	Hz-ID-23224	Active	MineField	33.89799	68.80341	Pre 2001	AP	Mountain	CHA	###########	82997				-	82,997
339	Central	Logar	Baraki Barak	Sejawand	Hz-ID-23223	Active	MineField	33.89799	68.80341	Pre 2001	AP	Hillside	CHA	###########	61436				-	61,436
340	Central	Logar	Baraki Barak	Qal'a-i-Wardag	Hz-ID-19705	Active	AIMF	33.97389	68.95267	Post 2001	ATAIM	Hillside	CHA	###########	279825				-	279,825
341	Central	Logar	Baraki Barak	Qal'a-i-Wardag	Hz-ID-19704	Active	AIMF	33.97389	68.95267	Post 2001	ATAIM	Hillside	CHA	###########	311850				-	311,850
342	Central	Logar	Baraki Barak	Kashmiri Bala	Hz-ID-23002	Active	AIMF	33.93944	68.94166	Post 2001	AIM	Hillside	CHA	###########	19293				-	19,293
343	Central	Logar	Baraki Barak	Dehe Shaykh	Hz-ID-21897	Active	AIMF	33.9729	68.93089	Post 2001	ATAIM	Flat	CHA	###########	168871				-	168,871
344	Central	Logar	Baraki Barak	Baraki Rajan	Hz-ID-23230	Active	AIMF	33.94358	68.93062	Post 2001	AIM	Hillside	CHA	###########	9746				-	9,746
345	Central	Logar	Baraki Barak	Baraki Rajan	Hz-ID-23220	Active	AIMF	33.94214	68.91301	Post 2001	AIM	Flat	CHA	###########	612				-	612
346	Central	Logar	Baraki Barak	Baraki	Hz-ID-23221	Active	AIMF	33.97228	68.94894	Post 2001	AIM	Hillside	CHA	###########	10000				-	10,000
347	Central	Kapisa	Nijrab	Feroza'i	MF-HT-798	Active	MineField	34.971431	69.6279	Pre 2001	AP	Hillside	CHA	01/08/2006	140000				-	140,000
348	Central	Kapisa	Koh Band	Shawani	Hz-ID-21604	Active	MineField	35.08345	69.42536	Pre 2001	AP	Mountain	CHA	###########	68200				-	68,200
349	Central	Kapisa	Koh Band	Durnama (2)	MF-15508	Active	MineField	35.07478	69.49898	Pre 2001	AP	Hillside	CHA	###########	29594				-	29,594
350	Central	Kapisa	Koh Band	Durnama (2)	MF-15610	Active	MineField	35.07244	69.48692	Pre 2001	AP	Hillside	CHA	###########	22500				-	22,500
351	Central	Kapisa	Koh Band	Durnama (2)	MF-15606	Active	MineField	35.07244	69.48692	Pre 2001	AP	Hillside	CHA	###########	18000				-	18,000
352	Central	Kapisa	Koh Band	Durnama (2)	MF-15609	Active	MineField	35.07244	69.48692	Pre 2001	AP	Hillside	CHA	###########	26700				-	26,700
353	Central	Kapisa	Koh Band	Durnama (2)	MF-15608	Active	MineField	35.07244	69.48692	Pre 2001	AP	Hillside	CHA	###########	28000				-	28,000
354	Central	Kapisa	Koh Band	Durnama (2)	MF-15622	Active	MineField	35.07244	69.48692	Pre 2001	AP	Hillside	CHA	###########	22000				-	22,000
355	Central	Kapisa	Koh Band	Durnama (1)	MF-15621	Active	MineField	35.07244	69.48692	Pre 2001	AP	Hillside	CHA	###########	25500				-	25,500
356	Central	Kapisa	Alasay	Sarekdar	MF-HQ-1148	Active	MineField	34.893689	69.799561	Pre 2001	AP	Ridge	SHA	28/07/2009	57038				-	57,038
357	Central	Kabul	Surobi	Waka (2)	Hz-ID-22573	Active	MineField	34.62662	69.74178	Pre 2001	AP	Mountain	CHA	###########	85352				-	85,352
358	Central	Kabul	Surobi	Waka (1)	Hz-ID-22579	Active	MineField	34.64478	69.73733	Pre 2001	AP	Mountain	CHA	###########	79884				-	79,884
359	Central	Kabul	Surobi	Shpol Baba	Hz-ID-22577	Active	MineField	34.56596	69.53379	Pre 2001	AP	Mountain	CHA	###########	36340				-	36,340
360	Central	Kabul	Surobi	Shpol Baba	Hz-ID-22128	Active	MineField	34.56244	69.53482	Pre 2001	AP	Mountain	CHA	###########	90005				-	90,005
361	Central	Kabul	Surobi	Shpol Baba	Hz-ID-22124	Active	MineField	34.56244	69.53482	Pre 2001	AP	Mountain	CHA	###########	27370				-	27,370
362	Central	Kabul	Surobi	Shpol Baba	Hz-ID-22123	Active	MineField	34.56244	69.53482	Pre 2001	AP	Mountain	CHA	###########	20710				-	20,710
363	Central	Kabul	Surobi	Shirin Kalay	Hz-ID-17017	Active	MineField	34.55807	69.79408	Pre 2001	AP	Mountain	CHA	###########	22445				-	22,445
364	Central	Kabul	Surobi	Shirin Kalay	MF-CA-2194	Active	MineField	34.558861	69.797556	Pre 2001	AP	Hillside	CHA	19/03/2009	6720				-	6,720
365	Central	Kabul	Surobi	Kuza Kala	Hz-ID-21522	Active	MineField	34.60357	69.75286	Pre 2001	AP	Hillside	CHA	###########	816				-	816
366	Central	Kabul	Surobi	Kabratu (1)	Hz-ID-20770	Active	MineField	34.71215	69.79096	Pre 2001	AP	Mountain	CHA	###########	272808				-	272,808
367	Central	Kabul	Surobi	Hosaynkhel (2)	Hz-ID-22997	Active	MineField	34.54724	69.64549	Pre 2001	AP	Mountain	CHA	###########	69188				-	69,188
368	Central	Kabul	Surobi	Hosaynkhel (2)	Hz-ID-22996	Active	MineField	34.54724	69.64549	Pre 2001	AP	Mountain	CHA	###########	65588				-	65,588
369	Central	Kabul	Surobi	Gogamunda	Hz-ID-20701	Active	MineField	34.57059	69.60004	Pre 2001	AP	Hillside	CHA	###########	9996				-	9,996
370	Central	Kabul	Surobi	Ganda-khasaray	Hz-ID-19716	Active	MineField	34.55773	69.69784	Pre 2001	AP	Hillside	CHA	###########	75395				-	75,395
371	Central	Kabul	Surobi	Ganda-khasaray	Hz-ID-22137	Active	MineField	34.48442	69.61942	Pre 2001	AP	Mountain	CHA	###########	87385				-	87,385
372	Central	Kabul	Surobi	Ganda-khasaray	Hz-ID-22136	Active	MineField	34.48442	69.61942	Pre 2001	AP	Mountain	CHA	###########	123918				-	123,918
373	Central	Kabul	Surobi	Enjeray	Hz-ID-22943	Active	MineField	34.5368	69.71117	Pre 2001	AP	Hillside	CHA	###########	39637				-	39,637
374	Central	Kabul	Surobi	Debalay (2)	MF-CA-2139	Active	MineField	34.49936	69.81698	Pre 2001	AP	Hillside	CHA	30/11/2008	72747				-	72,747
375	Central	Kabul	Surobi	Debalay (2)	MF-CA-2136	Transitional	MineField	34.51177	69.80836	Pre 2001	AP	Mountain	CHA	30/11/2008	56538	19076			19,076	37,462
376	Central	Kabul	Surobi	Debalay (2)	MF-CA-2138	Active	MineField	34.49936	69.81698	Pre 2001	AP	Mountain	CHA	30/11/2008	6912				-	6,912
377	Central	Kabul	Surobi	Debalay (2)	Hz-ID-20410	Transitional	MineField	34.50394	69.82459	Pre 2001	AP	Mountain	CHA	###########	27042	33294			33,294	(6,252)
378	Central	Kabul	Surobi	Debalay (2)	Hz-ID-20408	Active	MineField	34.49913	69.8255	Pre 2001	AP	Mountain	CHA	###########	63487				-	63,487
379	Central	Kabul	Surobi	Debalay (2)	Hz-ID-20406	Active	MineField	34.5002	69.8292	Pre 2001	AP	Flat	CHA	###########	9875				-	9,875
380	Central	Kabul	Surobi	Debalay (2)	Hz-ID-20404	Active	MineField	34.5003	69.82979	Pre 2001	AP	Hillside	CHA	###########	35135				-	35,135
381	Central	Kabul	Surobi	Debalay (2)	Hz-ID-22571	Active	MineField	34.50495	69.82455	Pre 2001	AP	Mountain	CHA	###########	101360				-	101,360
382	Central	Kabul	Surobi	Debalay (2)	Hz-ID-22567	Active	MineField	34.50482	69.82566	Pre 2001	AP	Mountain	CHA	###########	85972				-	85,972
383	Central	Kabul	Surobi	Debalay (2)	Hz-ID-21981	Active	MineField	34.50157	69.80783	Pre 2001	AP	Mountain	CHA	###########	51587				-	51,587
384	Central	Kabul	Surobi	Debalay (2)	Hz-ID-21980	Active	MineField	34.50062	69.81136	Pre 2001	AP	Mountain	CHA	###########	63299				-	63,299
385	Central	Kabul	Surobi	Debalay (1)	Hz-ID-22390	Active	MineField	34.51176	69.80731	Pre 2001	AP	Mountain	CHA	###########	110980				-	110,980
386	Central	Kabul	Surobi	Debalay (1)	Hz-ID-22389	Active	MineField	34.51176	69.80731	Pre 2001	AP	Mountain	CHA	###########	122314				-	122,314
387	Central	Kabul	Surobi	Debalay (1)	Hz-ID-21507	Transitional	MineField	34.50649	69.81065	Pre 2001	AP	Mountain	CHA	###########	71581	50722			50,722	20,859
388	Central	Kabul	Surobi	Chenaray	Hz-ID-22126	Active	MineField	34.5167	69.59581	Pre 2001	AP	Mountain	CHA	###########	86495				-	86,495
389	Central	Kabul	Surobi	Chenaray	Hz-ID-22125	Active	MineField	34.5167	69.59581	Pre 2001	AP	Mountain	CHA	###########	80750				-	80,750
390	Central	Kabul	Surobi	Angurtak	Hz-ID-20778	Active	MineField	34.59484	69.79279	Pre 2001	APERW	Hillside	CHA	###########	88180				-	88,180
391	Central	Kabul	Surobi	Angurtak	Hz-ID-20776	Active	MineField	34.59544	69.79168	Pre 2001	APERW	Mountain	CHA	###########	120105				-	120,105
392	Central	Kabul	Surobi	Angurtak	MF-HQ-1035	Active	MineField	34.59634	69.78539	Pre 2001	AP	Hillside	CHA	27/11/2008	75764				-	75,764
393	Central	Kabul	Paghman	Qal'eh-ye Hakim	Hz-ID-22157	Active	MineField	34.62773	68.96202	Pre 2001	AP	Mountain	CHA	###########	5325				-	5,325
394	Central	Kabul	Paghman	Qal'eh-ye Hakim	Hz-ID-22158	Active	MineField	34.62773	68.96202	Pre 2001	AP	Mountain	CHA	###########	12745				-	12,745
395	Central	Kabul	Paghman	Qal'eh-ye Hakim	Hz-ID-22159	Active	MineField	34.60969	68.98087	Pre 2001	AP	Hillside	CHA	###########	8395				-	8,395
396	Central	Kabul	Paghman	Qal'eh ye Janda	Hz-ID-19024	Active	MineField	34.49851	68.9195	Pre 2001	AP	Mountain	CHA	###########	70278				-	70,278
397	Central	Kabul	Paghman	Qal'eh ye Janda	Hz-ID-19026	Active	MineField	34.49735	68.92038	Pre 2001	AP	Mountain	CHA	###########	39604				-	39,604
398	Central	Kabul	Paghman	Pas Kalay	Hz-ID-22871	Active	MineField	34.44357	68.95861	Pre 2001	AP	Mountain	CHA	###########	103390				-	103,390
399	Central	Kabul	Paghman	Pas Kalay	Hz-ID-22870	Active	MineField	34.44357	68.95861	Pre 2001	AP	Mountain	CHA	###########	110361				-	110,361
400	Central	Kabul	Paghman	Pas Kalay	Hz-ID-22869	Active	MineField	34.44357	68.95861	Pre 2001	AP	Mountain	CHA	###########	94682				-	94,682
401	Central	Kabul	Paghman	Pas Kalay	Hz-ID-22868	Active	MineField	34.44357	68.95861	Pre 2001	AP	Mountain	CHA	###########	97846				-	97,846
402	Central	Kabul	Paghman	Pas Kalay	Hz-ID-22867	Active	MineField	34.44357	68.95861	Pre 2001	AP	Mountain	CHA	###########	105159				-	105,159
403	Central	Kabul	Paghman	Pas Kalay	Hz-ID-22866	Active	MineField	34.44118	68.98089	Pre 2001	AP	Mountain	CHA	###########	104868				-	104,868

404	Central	Kabul	Paghman	Pas Kalay	Hz-ID-22865	Active	MineField	34.44118	68.98089	Pre 2001	AP	Mountain	CHA	###########	132066				-	132,066
405	Central	Kabul	Paghman	Pas Kalay	Hz-ID-22864	Active	MineField	34.44118	68.98089	Pre 2001	AP	Mountain	CHA	###########	146692				-	146,692
406	Central	Kabul	Paghman	Pas Kalay	Hz-ID-22863	Active	MineField	34.44118	68.98089	Pre 2001	AP	Mountain	CHA	###########	132066				-	132,066
407	Central	Kabul	Paghman	Pas Kalay	Hz-ID-22862	Active	MineField	34.43909	68.98113	Pre 2001	AP	Mountain	CHA	###########	112010				-	112,010
408	Central	Kabul	Paghman	Pas Kalay	Hz-ID-22861	Active	MineField	34.43909	68.98113	Pre 2001	AP	Mountain	CHA	###########	101247				-	101,247
409	Central	Kabul	Paghman	Pas Kalay	Hz-ID-22857	Active	MineField	34.43909	68.98113	Pre 2001	AP	Mountain	CHA	###########	103509				-	103,509
410	Central	Kabul	Paghman	Pas Kalay	Hz-ID-22853	Active	MineField	34.44118	68.98089	Pre 2001	AP	Mountain	CHA	###########	139445				-	139,445
411	Central	Kabul	Paghman	Pas Kalay	Hz-ID-22849	Active	MineField	34.43909	68.98113	Pre 2001	AP	Mountain	CHA	###########	200558				-	200,558
412	Central	Kabul	Paghman	Pas Kalay	Hz-ID-22845	Active	MineField	34.43909	68.98113	Pre 2001	AP	Mountain	CHA	###########	121513				-	121,513
413	Central	Kabul	Paghman	Pas Kalay	Hz-ID-22840	Active	MineField	34.44118	68.98089	Pre 2001	AP	Mountain	CHA	###########	124687				-	124,687
414	Central	Kabul	Paghman	Pas Kalay	Hz-ID-22837	Active	MineField	34.44118	68.98089	Pre 2001	AP	Mountain	CHA	###########	124463				-	124,463
415	Central	Kabul	Paghman	Pas Kalay	Hz-ID-22835	Active	MineField	34.44899	68.98441	Pre 2001	AP	Mountain	CHA	###########	136047				-	136,047
416	Central	Kabul	Paghman	Pas Kalay	Hz-ID-22830	Active	MineField	34.44899	68.98441	Pre 2001	AP	Mountain	CHA	###########	112554				-	112,554
417	Central	Kabul	Paghman	Pas Kalay	Hz-ID-22827	Active	MineField	34.44899	68.98441	Pre 2001	AP	Mountain	CHA	###########	89497				-	89,497
418	Central	Kabul	Paghman	Parachi	Hz-ID-22789	Active	MineField	34.61064	68.94545	Pre 2001	AP	Hillside	CHA	###########	58786				-	58,786
419	Central	Kabul	Paghman	Koca	Hz-ID-19158	Active	MineField	34.48829	68.88946	Pre 2001	AP	Mountain	CHA	###########	168566				-	168,566
420	Central	Kabul	Paghman	Katakhel	MF-CA-2121	Active	MineField	34.51954	68.85738	Pre 2001	AP	Mountain	CHA	20/09/2008	41841				-	41,841
421	Central	Kabul	Paghman	Katakhel	MF-CA-2120	Active	MineField	34.53312	68.84775	Pre 2001	AP	Mountain	CHA	14/09/2008	29259				-	29,259
422	Central	Kabul	Paghman	Katakhel	MF-HT-1132	Active	MineField	34.49314	68.86545	Pre 2001	AP	Mountain	CHA	01/06/2007	12846				-	12,846
423	Central	Kabul	Paghman	Katakhel	Hz-ID-19901	Active	MineField	34.48871	68.86868	Pre 2001	AP	Mountain	CHA	###########	21945				-	21,945
424	Central	Kabul	Paghman	Badamqol	Hz-ID-19865	Active	MineField	34.48446	68.85786	Pre 2001	AP	Mountain	CHA	###########	152288				-	152,288
425	Central	Kabul	Paghman	Badamqol	Hz-ID-19750	Active	MineField	34.48154	68.88642	Pre 2001	AP	Mountain	CHA	###########	19740				-	19,740
426	Central	Kabul	Musayi	Haji Malang	MF-HQ-1148	Active	MineField	34.34028	69.21881	Pre 2001	AP	Mountain	CHA	29/07/2009	58046				-	58,046
427	Central	Kabul	Khaki Jabbar	Qafas Kalay	MF-HQ-1310	Transitional	MineField	34.50391	69.54282	Pre 2001	AP	Hillside	CHA	06/08/2009	35912	14632			14,632	21,280
428	Central	Kabul	Khaki Jabbar	Qafas Kalay	Hz-ID-21667	Active	MineField	34.5539	69.5326	Pre 2001	AP	Mountain	CHA	###########	38383				-	38,383
429	Central	Kabul	Khaki Jabbar	Qafas Kalay	Hz-ID-21666	Transitional	MineField	34.51004	69.54594	Pre 2001	AP	Mountain	CHA	###########	51210	23261			23,261	27,949
430	Central	Kabul	Khaki Jabbar	Mirza Khan Karez	MF-HQ-1284	Active	MineField	34.40957	69.31789	Pre 2001	APAT	Hillside	CHA	18/08/2009	9970				-	9,970
431	Central	Kabul	Khaki Jabbar	Ghozgay	Hz-ID-17708	Active	MineField	34.31342	69.3568	Pre 2001	AP	Mountain	CHA	###########	134830				-	134,830
432	Central	Kabul	Khaki Jabbar	Ghozgay	Hz-ID-22392	Active	MineField	34.31847	69.3674	Pre 2001	AP	Mountain	CHA	###########	44932				-	44,932
433	Central	Kabul	Khaki Jabbar	Ghozgay	Hz-ID-22393	Active	MineField	34.31366	69.36221	Pre 2001	AP	Mountain	CHA	###########	217697				-	217,697
434	Central	Kabul	Khaki Jabbar	Dawran Khel	MF-HQ-1340	Active	MineField	34.41198	69.46363	Pre 2001	AP	Hillside	CHA	21/10/2009	133715				-	133,715
435	Central	Kabul	Khaki Jabbar	Dawran Khel	MF-HQ-1340	Active	MineField	34.41198	69.46363	Pre 2001	AP	Hillside	CHA	19/10/2009	183036				-	183,036
436	Central	Kabul	Khaki Jabbar	Dawran Khel	MF-HQ-1340	Active	MineField	34.42107	69.457919	Pre 2001	AP	Hillside	CHA	20/10/2009	40000				-	40,000
437	Central	Kabul	Khaki Jabbar	Chawki	Hz-ID-21003	Active	MineField	34.515	69.52395	Pre 2001	AP	Mountain	CHA	###########	21322				-	21,322
438	Central	Kabul	Khaki Jabbar	Charwazi	MF-HQ-1337	Active	MineField	34.32127	69.34496	Pre 2001	AP	Hillside	CHA	16/09/2009	52724				-	52,724
439	Central	Kabul	Khaki Jabbar	Charwazi	MF-HQ-1341	Active	MineField	34.32008	69.33084	Pre 2001	AP	Hillside	CHA	17/09/2009	116768				-	116,768
440	Central	Kabul	Khaki Jabbar	Chakari	Hz-ID-22522	Active	MineField	34.31471	69.44756	Pre 2001	AP	Mountain	CHA	###########	56670				-	56,670
441	Central	Kabul	Khaki Jabbar	Chakari	Hz-ID-22521	Active	MineField	34.31213	69.44852	Pre 2001	AP	Mountain	CHA	###########	75990				-	75,990
442	Central	Kabul	Khaki Jabbar	Chakari	Hz-ID-22520	Active	MineField	34.30957	69.4498	Pre 2001	AP	Mountain	CHA	###########	67670				-	67,670
443	Central	Kabul	Khaki Jabbar	Chakari	Hz-ID-22516	Active	MineField	34.31643	69.44692	Pre 2001	AP	Mountain	CHA	###########	24252				-	24,252
444	Central	Kabul	Khaki Jabbar	Bato Khel	MF-HQ-1410	Active	MineField	34.26055	69.36666	Pre 2001	AP	Hillside	CHA	01/02/2010	59075				-	59,075
445	Central	Kabul	Khaki Jabbar	Bato Khel	MF-HQ-1410	Active	MineField	34.26199	69.37076	Pre 2001	AP	Ridge	CHA	01/02/2010	50000				-	50,000
446	Central	Kabul	Khaki Jabbar	Bato Khel	MF-HQ-1410	Active	MineField	34.26194	69.35753	Pre 2001	AP	Hillside	CHA	01/02/2010	172757				-	172,757
447	Central	Kabul	Khaki Jabbar	Bato Khel	MF-HQ-1410	Active	MineField	34.26205	69.35876	Pre 2001	AP	Hillside	SHA	01/02/2010	72717				-	72,717
448	Central	Kabul	Kabul	Qala-I- Muslim	Hz-ID-22160	Active	MineField	34.43083	69.11652	Pre 2001	AP	Hillside	CHA	###########	52919				-	52,919
449	Central	Kabul	Kabul	Qala-I- Muslim	Hz-ID-22161	Transitional	MineField	34.43465	69.11484	Pre 2001	AP	Hillside	CHA	###########	58804	19834			19,834	38,970
450	Central	Kabul	Kabul	Qala-I- Muslim	Hz-ID-22162	Active	MineField	34.44258	69.07658	Pre 2001	AP	Mountain	CHA	###########	79244				-	79,244
451	Central	Kabul	Kabul	Qala-I- Muslim	Hz-ID-22163	Active	MineField	34.44258	69.07658	Pre 2001	AP	Mountain	CHA	###########	77931				-	77,931
452	Central	Kabul	Kabul	Qala-I- Muslim	Hz-ID-22001	Active	MineField	34.44356	69.07846	Pre 2001	AP	Mountain	CHA	###########	73147				-	73,147
453	Central	Kabul	Kabul	Qala-I- Muslim	Hz-ID-22000	Active	MineField	34.44356	69.07846	Pre 2001	AP	Mountain	CHA	###########	74045				-	74,045
454	Central	Kabul	Kabul	Qala-I- Muslim	Hz-ID-21999	Active	MineField	34.44356	69.07846	Pre 2001	AP	Mountain	CHA	###########	73152				-	73,152
455	Central	Kabul	Kabul	Qala-I- Muslim	Hz-ID-21998	Active	MineField	34.45094	69.08641	Pre 2001	AP	Mountain	CHA	###########	56005				-	56,005
456	Central	Kabul	Kabul	Qala-I- Muslim	Hz-ID-21997	Active	MineField	34.44648	69.08874	Pre 2001	AP	Mountain	CHA	###########	55762				-	55,762
457	Central	Kabul	Kabul	Qala-I- Muslim	Hz-ID-21995	Active	MineField	34.43644	69.10799	Pre 2001	AP	Mountain	CHA	###########	28595				-	28,595
458	Central	Kabul	Kabul	Qala-I- Muslim	Hz-ID-21907	Active	MineField	34.44648	69.08874	Pre 2001	AP	Mountain	CHA	###########	73619				-	73,619
459	Central	Kabul	Kabul	Qala-I- Muslim	Hz-ID-21906	Active	MineField	34.44648	69.08874	Pre 2001	AP	Mountain	CHA	###########	72830				-	72,830
460	Central	Kabul	Kabul	Qala-I- Muslim	Hz-ID-21905	Active	MineField	34.44648	69.08874	Pre 2001	AP	Mountain	CHA	###########	73859				-	73,859
461	East	Nuristan	Nurgaram	Wadawu	Hz-ID-22675	Transitional	MineField	34.98549	70.38193	Pre 2001	AP	Mountain	CHA	###########	89064	43630			43,630	45,434
462	East	Nuristan	Nurgaram	Wadawu	Hz-ID-22674	Transitional	MineField	34.98549	70.38193	Pre 2001	AP	Mountain	CHA	###########	75347	43540			43,540	31,807
463	East	Nuristan	Nurgaram	Wadawu	Hz-ID-22673	Transitional	MineField	34.98549	70.38193	Pre 2001	AP	Mountain	CHA	###########	68145	44455			44,455	23,690
464	East	Nuristan	Nurgaram	Wadawu	Hz-ID-22672	Active	MineField	34.98549	70.38193	Pre 2001	AP	Mountain	CHA	###########	57794				-	57,794
465	East	Nuristan	Nurgaram	Wadawu	Hz-ID-22671	Active	MineField	34.98549	70.38193	Pre 2001	AP	Mountain	CHA	###########	60350				-	60,350
466	East	Nuristan	Nurgaram	Wadawu	Hz-ID-22624	Active	MineField	34.98549	70.38193	Pre 2001	AP	Mountain	CHA	###########	81014				-	81,014
467	East	Nuristan	Nurgaram	Wadawu	Hz-ID-22623	Active	MineField	34.98549	70.38193	Pre 2001	AP	Mountain	CHA	###########	73899				-	73,899
468	East	Nuristan	Nurgaram	Wadawu	Hz-ID-22622	Active	MineField	34.98549	70.38193	Pre 2001	AP	Mountain	CHA	###########	68857				-	68,857
469	East	Nuristan	Nurgaram	Wadawu	Hz-ID-22620	Active	MineField	34.98549	70.38193	Pre 2001	AP	Mountain	CHA	###########	77712				-	77,712
470	East	Nuristan	Nurgaram	Wadawu	Hz-ID-22619	Active	MineField	34.98549	70.38193	Pre 2001	AP	Mountain	CHA	###########	67142				-	67,142
471	East	Nuristan	Nurgaram	Wadawu	Hz-ID-22617	Active	MineField	34.98549	70.38193	Pre 2001	AP	Mountain	CHA	###########	63966				-	63,966
472	East	Nuristan	Nurgaram	Nengarach	Hz-ID-22545	Active	MineField	34.95812	70.37005	Pre 2001	AP	Mountain	CHA	###########	73019				-	73,019
473	East	Nuristan	Nurgaram	Nengarach	Hz-ID-22549	Active	MineField	34.94235	70.36248	Pre 2001	AP	Mountain	CHA	###########	64490				-	64,490
474	East	Nuristan	Nurgaram	Nengarach	Hz-ID-22548	Active	MineField	34.94235	70.36248	Pre 2001	AP	Mountain	CHA	###########	69371				-	69,371
475	East	Nuristan	Nurgaram	Nengarach	Hz-ID-22615	Active	MineField	34.94235	70.36248	Pre 2001	AP	Mountain	CHA	###########	53936				-	53,936
476	East	Nuristan	Nurgaram	Nengarach	Hz-ID-22578	Active	MineField	34.96304	70.39591	Pre 2001	AP	Hillside	CHA	###########	66551				-	66,551
477	East	Nuristan	Nurgaram	Nengarach	Hz-ID-22576	Active	MineField	34.96304	70.39591	Pre 2001	AP	Hillside	CHA	###########	74048				-	74,048
478	East	Nuristan	Nurgaram	Nengarach	Hz-ID-22575	Active	MineField	34.96304	70.39591	Pre 2001	AP	Hillside	CHA	###########	73597				-	73,597
479	East	Nuristan	Nurgaram	Nengarach	Hz-ID-22574	Active	MineField	34.96304	70.39591	Pre 2001	AP	Hillside	CHA	###########	76411				-	76,411
480	East	Nuristan	Nurgaram	Nengarach	Hz-ID-22572	Active	MineField	34.96304	70.39588	Pre 2001	AP	Hillside	CHA	###########	79860				-	79,860
481	East	Nuristan	Nurgaram	Nengarach	Hz-ID-22570	Active	MineField	34.96304	70.39588	Pre 2001	AP	Hillside	CHA	###########	68530				-	68,530
482	East	Nuristan	Nurgaram	Nengarach	Hz-ID-22558	Transitional	MineField	34.95812	70.37005	Pre 2001	AP	Mountain	CHA	###########	91038	15730			15,730	75,308
483	East	Nuristan	Nurgaram	Nengarach	Hz-ID-22546	Transitional	MineField	34.95812	70.37005	Pre 2001	AP	Mountain	CHA	###########	85738	39795			39,795	45,943
484	East	Nuristan	Nurgaram	Nengarach	Hz-ID-22544	Transitional	MineField	34.95812	70.37005	Pre 2001	AP	Mountain	CHA	###########	78553	42700			42,700	35,853

485	East	Nuristan	Nurgaram	Nengarach	Hz-ID-22543	Transitional	MineField	34.95812	70.37005	Pre 2001	AP	Mountain	CHA	###########	76124	5440			5,440	70,684
486	East	Nuristan	Nurgaram	Nengarach	Hz-ID-22556	Transitional	MineField	34.95812	70.37005	Pre 2001	AP	Mountain	CHA	###########	71106	14050			14,050	57,056
487	East	Nuristan	Nurgaram	Nengarach	Hz-ID-22555	Transitional	MineField	34.95708	70.36915	Pre 2001	AP	Mountain	CHA	###########	77462	13780			13,780	63,682
488	East	Nuristan	Nurgaram	Nengarach	Hz-ID-22553	Transitional	MineField	34.95596	70.37084	Pre 2001	AP	Mountain	CHA	###########	78448	54000			54,000	24,448
489	East	Nuristan	Nurgaram	Nengarach	Hz-ID-22552	Transitional	MineField	34.95254	70.37491	Pre 2001	AP	Mountain	CHA	###########	98279	98279			98,279	-
490	East	Nuristan	Nurgaram	Nengarach	Hz-ID-22551	Transitional	MineField	34.95389	70.37378	Pre 2001	AP	Mountain	CHA	###########	95880	95880			95,880	-
491	East	Nuristan	Nurgaram	Nengarach	Hz-ID-22550	Transitional	MineField	34.95254	70.37491	Pre 2001	AP	Mountain	CHA	###########	64266	64266			64,266	-
492	East	Nuristan	Nurgaram	Nengarach	Hz-ID-22547	Active	MineField	34.94235	70.36248	Pre 2001	AP	Mountain	CHA	###########	56852				-	56,852
493	East	Nuristan	Nurgaram	Nengarach	Hz-ID-21479	Active	MineField	34.946	70.37286	Pre 2001	AP	Mountain	CHA	###########	86951				-	86,951
494	East	Nuristan	Nurgaram	Nengarach	Hz-ID-21478	Active	MineField	34.946	70.37286	Pre 2001	AP	Mountain	CHA	###########	120138				-	120,138
495	East	Nuristan	Nurgaram	Nengarach	Hz-ID-21477	Transitional	MineField	34.94867	70.36958	Pre 2001	AP	Mountain	CHA	###########	101877	7000			7,000	94,877
496	East	Nuristan	Nurgaram	Nengarach	Hz-ID-21476	Transitional	MineField	34.94867	70.36958	Pre 2001	AP	Mountain	CHA	###########	101085	66852			66,852	34,233
497	East	Nuristan	Kamdesh	Ormol	Hz-ID-22062	Active	MineField	35.42313	71.32766	Pre 2001	AP	Hillside	CHA	###########	143336				-	143,336
498	East	Nuristan	Kamdesh	Ormol	Hz-ID-22063	Active	MineField	35.42313	71.32766	Pre 2001	AP	Hillside	CHA	###########	139520				-	139,520
499	East	Nuristan	Kamdesh	Ormol	Hz-ID-22064	Active	MineField	35.42313	71.32766	Pre 2001	AP	Hillside	CHA	###########	146671				-	146,671
500	East	Nuristan	Kamdesh	Ormol	Hz-ID-22065	Active	MineField	35.42313	71.32766	Pre 2001	AP	Hillside	CHA	###########	145823				-	145,823
501	East	Nuristan	Kamdesh	Ormol	Hz-ID-22066	Active	MineField	35.42034	71.31988	Pre 2001	AP	Hillside	CHA	###########	141279				-	141,279
502	East	Nuristan	Kamdesh	Ormol	Hz-ID-22067	Active	MineField	35.42034	71.31988	Pre 2001	AP	Hillside	CHA	###########	123060				-	123,060
503	East	Nuristan	Kamdesh	Ormol	Hz-ID-22068	Active	MineField	35.42313	71.32766	Pre 2001	AP	Hillside	CHA	###########	136688				-	136,688
504	East	Nuristan	Kamdesh	Ormol	Hz-ID-22069	Active	MineField	35.42313	71.32766	Pre 2001	AP	Hillside	CHA	###########	138670				-	138,670
505	East	Nuristan	Kamdesh	Ormol	Hz-ID-22070	Active	MineField	35.42313	71.32766	Pre 2001	AP	Hillside	CHA	###########	141879				-	141,879
506	East	Nuristan	Kamdesh	Ormol	Hz-ID-22071	Active	MineField	35.442034	71.31988	Pre 2001	AP	Hillside	CHA	###########	142483				-	142,483
507	East	Nuristan	Kamdesh	Ormol	Hz-ID-22072	Active	MineField	35.42034	71.31988	Pre 2001	AP	Hillside	CHA	###########	130199				-	130,199
508	East	Nuristan	Kamdesh	Ormol	Hz-ID-22073	Active	MineField	35.42034	71.31988	Pre 2001	AP	Hillside	CHA	###########	70480				-	70,480
509	East	Nuristan	Kamdesh	Kushtoz	MF-HQ-11058	Active	MineField	35.4115	71.33195	Pre 2001	AP	Hillside	CHA	05/07/2009	1048798				-	1,048,798
510	East	Nuristan	Kamdesh	Kushtoz	Hz-ID-22024	Active	MineField	35.4115	71.33195	Pre 2001	AP	Hillside	CHA	###########	110432				-	110,432
511	East	Nuristan	Kamdesh	Kushtoz	Hz-ID-22025	Active	MineField	35.4115	71.33195	Pre 2001	AP	Hillside	CHA	###########	120846				-	120,846
512	East	Nuristan	Kamdesh	Kushtoz	Hz-ID-22026	Active	MineField	35.4115	71.33195	Pre 2001	AP	Hillside	CHA	###########	141079				-	141,079
513	East	Nuristan	Kamdesh	Kushtoz	Hz-ID-22027	Active	MineField	35.4115	71.33195	Pre 2001	AP	Hillside	CHA	###########	140992				-	140,992
514	East	Nuristan	Kamdesh	Kushtoz	Hz-ID-22028	Active	MineField	35.4115	71.33195	Pre 2001	AP	Hillside	CHA	###########	105880				-	105,880
515	East	Nuristan	Kamdesh	Kushtoz	Hz-ID-22029	Active	MineField	35.4115	71.33195	Pre 2001	AP	Hillside	CHA	###########	125573				-	125,573
516	East	Nuristan	Kamdesh	Kushtoz	Hz-ID-22030	Active	MineField	35.4115	71.33195	Pre 2001	AP	Hillside	CHA	###########	123675				-	123,675
517	East	Nuristan	Kamdesh	Kamdesh	Hz-ID-22052	Active	MineField	35.40405	71.33618	Pre 2001	AP	Hillside	CHA	###########	96291				-	96,291
518	East	Nuristan	Kamdesh	Kamdesh	Hz-ID-22053	Active	MineField	35.40405	71.33618	Pre 2001	AP	Hillside	CHA	###########	117414				-	117,414
519	East	Nuristan	Kamdesh	Kamdesh	Hz-ID-22054	Active	MineField	35.40405	71.33618	Pre 2001	AP	Hillside	CHA	###########	167157				-	167,157
520	East	Nuristan	Kamdesh	Kamdesh	Hz-ID-22055	Active	MineField	35.40405	71.33618	Pre 2001	AP	Hillside	CHA	###########	103999				-	103,999
521	East	Nuristan	Kamdesh	Kamdesh	Hz-ID-22056	Active	MineField	35.40405	71.33618	Pre 2001	AP	Hillside	CHA	###########	98875				-	98,875
522	East	Nuristan	Kamdesh	Kamdesh	Hz-ID-22057	Active	MineField	35.40405	71.33618	Pre 2001	AP	Hillside	CHA	###########	164420				-	164,420
523	East	Nuristan	Kamdesh	Kamdesh	Hz-ID-22058	Active	MineField	35.39769	71.34372	Pre 2001	AP	Hillside	CHA	###########	132379				-	132,379
524	East	Nuristan	Kamdesh	Kamdesh	Hz-ID-22059	Active	MineField	35.39769	71.34372	Pre 2001	AP	Hillside	CHA	###########	121339				-	121,339
525	East	Nuristan	Kamdesh	Kamdesh	Hz-ID-22060	Active	MineField	35.39769	71.34372	Pre 2001	AP	Hillside	CHA	###########	158216				-	158,216
526	East	Nuristan	Kamdesh	Kamdesh	Hz-ID-22061	Active	MineField	35.39769	71.34372	Pre 2001	AP	Hillside	CHA	###########	76916				-	76,916
527	East	Nuristan	Kamdesh	Kamdesh	Hz-ID-22074	Active	MineField	35.39769	71.34372	Pre 2001	AP	Hillside	CHA	###########	150366				-	150,366
528	East	Nuristan	Kamdesh	Kamdesh	Hz-ID-22075	Active	MineField	35.39769	71.34372	Pre 2001	AP	Hillside	CHA	###########	175776				-	175,776
529	East	Nangarhar	Surkh Rod	Kushkaki	Hz-ID-20758	Active	MineField	34.39167	70.2887	Pre 2001	AP	Flat	CHA	###########	1252				-	1,252
530	East	Nangarhar	Pachier Agam	Semace	Hz-ID-22664	Active	AIMF	34.2338	70.29413	Post 2001	ATAIM	Hillside	CHA	###########	51656				-	51,656
531	East	Nangarhar	Pachier Agam	Merkhani	Hz-ID-23142	Active	AIMF	34.03796	70.2153	Post 2001	APAIM	Mountain	CHA	###########	38103				-	38,103
532	East	Nangarhar	Pachier Agam	Merkhani	Hz-ID-23106	Active	AIMF	34.03796	70.2153	Post 2001	APAIM	Mountain	CHA	###########	41162				-	41,162
533	East	Nangarhar	Pachier Agam	Merkhani	Hz-ID-23143	Active	AIMF	34.03796	70.2153	Post 2001	APAIM	Mountain	CHA	###########	44699				-	44,699
534	East	Nangarhar	Pachier Agam	Merkhani	Hz-ID-23128	Active	AIMF	34.03796	70.2153	Post 2001	APAIM	Mountain	CHA	###########	49931				-	49,931
535	East	Nangarhar	Pachier Agam	Merkhani	Hz-ID-23114	Active	AIMF	34.03796	70.2153	Post 2001	APAIM	Mountain	CHA	###########	47841				-	47,841
536	East	Nangarhar	Pachier Agam	Merkhani	Hz-ID-23113	Active	AIMF	34.03796	70.2153	Post 2001	APAIM	Mountain	CHA	###########	49505				-	49,505
537	East	Nangarhar	Pachier Agam	Merkhani	Hz-ID-23112	Active	AIMF	34.03796	70.2153	Post 2001	APAIM	Mountain	CHA	###########	48250				-	48,250
538	East	Nangarhar	Pachier Agam	Merkhani	Hz-ID-23141	Active	AIMF	34.03796	70.2153	Post 2001	APAIM	Mountain	CHA	###########	46704				-	46,704
539	East	Nangarhar	Pachier Agam	Merkhani	Hz-ID-23099	Active	AIMF	34.03796	70.2153	Post 2001	APAIM	Mountain	CHA	###########	46957				-	46,957
540	East	Nangarhar	Pachier Agam	Merkhani	Hz-ID-23105	Active	AIMF	34.03796	70.2153	Post 2001	APAIM	Mountain	CHA	###########	45166				-	45,166
541	East	Nangarhar	Pachier Agam	Merkhani	Hz-ID-23104	Active	AIMF	34.03796	70.2153	Post 2001	APAIM	Mountain	CHA	###########	43306				-	43,306
542	East	Nangarhar	Pachier Agam	Merkhani	Hz-ID-23103	Active	AIMF	34.03796	70.2153	Post 2001	APAIM	Mountain	CHA	###########	39848				-	39,848
543	East	Nangarhar	Pachier Agam	Merkhani	Hz-ID-23102	Active	AIMF	34.03796	70.2153	Post 2001	APAIM	Mountain	CHA	###########	51711				-	51,711
544	East	Nangarhar	Pachier Agam	Merkhani	Hz-ID-23101	Active	AIMF	34.03796	70.2153	Post 2001	APAIM	Mountain	CHA	###########	49718				-	49,718
545	East	Nangarhar	Pachier Agam	Merkhani	Hz-ID-23100	Active	AIMF	34.03796	70.2153	Post 2001	APAIM	Mountain	CHA	###########	48765				-	48,765
546	East	Nangarhar	Pachier Agam	Merkhani	Hz-ID-23098	Active	AIMF	34.03796	70.2153	Post 2001	APAIM	Mountain	CHA	###########	44224				-	44,224
547	East	Nangarhar	Pachier Agam	Merkhani	Hz-ID-23111	Active	AIMF	34.03796	70.2153	Post 2001	APAIM	Mountain	CHA	###########	47081				-	47,081
548	East	Nangarhar	Pachier Agam	Merkhani	Hz-ID-23110	Active	AIMF	34.03796	70.2153	Post 2001	APAIM	Mountain	CHA	###########	44850				-	44,850
549	East	Nangarhar	Pachier Agam	Merkhani	Hz-ID-23109	Active	AIMF	34.03796	70.2153	Post 2001	APAIM	Mountain	CHA	###########	48704				-	48,704
550	East	Nangarhar	Pachier Agam	Merkhani	Hz-ID-23108	Active	AIMF	34.03796	70.2153	Post 2001	APAIM	Mountain	CHA	###########	47898				-	47,898
551	East	Nangarhar	Pachier Agam	Merkhani	Hz-ID-23107	Active	AIMF	34.03796	70.2153	Post 2001	APAIM	Mountain	CHA	###########	46717				-	46,717
552	East	Nangarhar	Pachier Agam	Merkhani	Hz-ID-22915	Active	AIMF	34.04651	70.22903	Post 2001	APAIM	Mountain	CHA	###########	69252				-	69,252
553	East	Nangarhar	Pachier Agam	Merkhani	Hz-ID-22916	Active	AIMF	34.04651	70.22903	Post 2001	APAIM	Mountain	CHA	###########	60425				-	60,425
554	East	Nangarhar	Pachier Agam	Merkhani	Hz-ID-22917	Active	AIMF	34.04651	70.22903	Post 2001	APAIM	Mountain	CHA	###########	56770				-	56,770
555	East	Nangarhar	Pachier Agam	Merkhani	Hz-ID-22918	Active	AIMF	34.04651	70.22903	Post 2001	APAIM	Mountain	CHA	###########	51456				-	51,456
556	East	Nangarhar	Pachier Agam	Merkhani	Hz-ID-22844	Active	AIMF	34.04651	70.22903	Post 2001	APAIM	Mountain	CHA	###########	64018				-	64,018
557	East	Nangarhar	Pachier Agam	Merkhani	Hz-ID-22843	Active	AIMF	34.04651	70.22903	Post 2001	APAIM	Mountain	CHA	###########	59148				-	59,148
558	East	Nangarhar	Pachier Agam	Merkhani	Hz-ID-22842	Active	AIMF	34.04651	70.22903	Post 2001	APAIM	Mountain	CHA	###########	61175				-	61,175
559	East	Nangarhar	Pachier Agam	Merkhani	Hz-ID-22841	Active	AIMF	34.04651	70.22903	Post 2001	APAIM	Mountain	CHA	###########	70518				-	70,518
560	East	Nangarhar	Pachier Agam	Merkhani	Hz-ID-22858	Active	AIMF	34.04651	70.22903	Post 2001	APAIM	Mountain	CHA	###########	53931				-	53,931
561	East	Nangarhar	Pachier Agam	Merkhani	Hz-ID-22856	Active	AIMF	34.04651	70.22903	Post 2001	APAIM	Mountain	CHA	###########	51757				-	51,757
562	East	Nangarhar	Pachier Agam	Merkhani	Hz-ID-22855	Active	AIMF	34.04651	70.22903	Post 2001	APAIM	Mountain	CHA	###########	55976				-	55,976
563	East	Nangarhar	Pachier Agam	Merkhani	Hz-ID-22854	Active	AIMF	34.04651	70.22903	Post 2001	APAIM	Mountain	CHA	###########	61561				-	61,561
564	East	Nangarhar	Pachier Agam	Merkhani	Hz-ID-22888	Active	AIMF	34.04651	70.22903	Post 2001	APAIM	Mountain	CHA	###########	72876				-	72,876
565	East	Nangarhar	Pachier Agam	Merkhani	Hz-ID-22887	Active	AIMF	34.04651	70.22903	Post 2001	APAIM	Mountain	CHA	###########	43126				-	43,126

566	East	Nangarhar	Pachier Agam	Merkhani	Hz-ID-22885	Active	AIMF	34.04651	70.92903	Post 2001	APAIM	Mountain	CHA	###########	49755				-	49,755
567	East	Nangarhar	Pachier Agam	Merkhani	Hz-ID-22884	Active	AIMF	34.04651	70.22903	Post 2001	APAIM	Mountain	CHA	###########	51270				-	51,270
568	East	Nangarhar	Pachier Agam	Merkhani	Hz-ID-22883	Active	AIMF	34.04651	70.22903	Post 2001	APAIM	Mountain	CHA	###########	53542				-	53,542
569	East	Nangarhar	Pachier Agam	Merkhani	Hz-ID-22882	Active	AIMF	34.04651	70.22903	Post 2001	APAIM	Mountain	CHA	###########	60677				-	60,677
570	East	Nangarhar	Pachier Agam	Merkhani	Hz-ID-22881	Active	AIMF	34.04651	70.22903	Post 2001	APAIM	Mountain	CHA	###########	67754				-	67,754
571	East	Nangarhar	Pachier Agam	Merkhani	Hz-ID-22880	Active	AIMF	34.04651	70.22903	Post 2001	APAIM	Mountain	CHA	###########	44361				-	44,361
572	East	Nangarhar	Pachier Agam	Karigar	Hz-ID-23136	Active	AIMF	34.13011	70.38501	Post 2001	AIM	Mountain	CHA	###########	114934				-	114,934
573	East	Nangarhar	Pachier Agam	Karigar	Hz-ID-23135	Active	AIMF	34.13011	70.38501	Post 2001	AIM	Mountain	CHA	###########	86561				-	86,561
574	East	Nangarhar	Nazyan	Shar Moukhail (Sharmoukhai)	MF-HQ-1125	Active	MineField	34.09727	70.81409	Pre 2001	APERW	Hillside	CHA	11/03/2009	85370				-	85,370
575	East	Nangarhar	Nazyan	Shar Moukhail (Sharmoukhai)	MF-HQ-1124	Active	MineField	34.09727	70.81409	Pre 2001	APERW	Hillside	CHA	08/03/2009	92625				-	92,625
576	East	Nangarhar	Nazyan	Shar Moukhail (Sharmoukhai)	MF-HQ-1124	Active	MineField	34.103	70.821761	Pre 2001	APERW	Hillside	CHA	14/03/2009	71380				-	71,380
577	East	Nangarhar	Nazyan	Murchal	MF-HQ-1119	Active	MineField	34.04432	70.82197	Pre 2001	APERW	Hillside	CHA	17/03/2009	99856				-	99,856
578	East	Nangarhar	Nazyan	Murchal	MF-HQ-1125	Active	MineField	34.04432	70.82197	Pre 2001	APERW	Hillside	CHA	15/03/2009	91900				-	91,900
579	East	Nangarhar	Nazyan	Lalmay	MF-HQ-1376	Active	MineField	34.027222	70.806311	Pre 2001	AP	Ridge	SHA	05/12/2009	180000				-	180,000
580	East	Nangarhar	Nazyan	Lalmay	MF-HQ-1376	Active	MineField	34.02385	70.80981	Pre 2001	AP	Ridge	SHA	05/12/2009	43000				-	43,000
581	East	Nangarhar	Nazyan	Karmo Khail	MF-HQ-1063	Active	MineField	34.01785	70.85836	Pre 2001	AP	Hillside	CHA	13/05/2009	69976				-	69,976
582	East	Nangarhar	Nazyan	Karmo Khail	MF-HQ-1063	Active	MineField	34.01523	70.85085	Pre 2001	AP	Hillside	CHA	08/03/2009	63589				-	63,589
583	East	Nangarhar	Nazyan	Karmo Khail	MF-HQ-1063	Active	MineField	34.01874	70.85197	Pre 2001	AP	Hillside	CHA	12/03/2009	74276				-	74,276
584	East	Nangarhar	Nazyan	Karmo Khail	MF-HQ-1063	Active	MineField	34.01785	70.85836	Pre 2001	AP	Hillside	CHA	15/03/2009	91270				-	91,270
585	East	Nangarhar	Nazyan	Karmo Khail	MF-HQ-1063	Active	MineField	34.01874	70.85197	Pre 2001	AP	Hillside	CHA	10/03/2009	95602				-	95,602
586	East	Nangarhar	Nazyan	Fuladi Khulah	MF-HQ-1376	Active	MineField	34.00842	70.8527	Pre 2001	AP	Gully	SHA	05/12/2009	105000				-	105,000
587	East	Nangarhar	Nazyan	Fuladi Khulah	MF-HQ-1377	Active	MineField	34.00842	70.8527	Pre 2001	AP	Ridge	SHA	05/12/2009	175000				-	175,000
588	East	Nangarhar	Nazyan	Damah	MF-HQ-1376	Active	MineField	34.00429	70.87057	Pre 2001	AP	Hillside	SHA	05/12/2009	31900				-	31,900
589	East	Nangarhar	Muhmand Dara	Torkham	Hz-ID-23189	Active	MineField	34.13794	71.10552	Post 2001	AP	Mountain	CHA	###########	67462				-	67,462
590	East	Nangarhar	Muhmand Dara	Torkham	Hz-ID-23188	Active	MineField	34.13401	71.10383	Post 2001	AP	Mountain	CHA	###########	97101				-	97,101
591	East	Nangarhar	Muhmand Dara	Torkham	Hz-ID-23190	Active	MineField	34.17871	71.12853	Post 2001	AP	Mountain	CHA	###########	80427				-	80,427
592	East	Nangarhar	Muhmand Dara	Torkham	Hz-ID-23187	Active	MineField	34.13302	71.09573	Post 2001	AP	Mountain	CHA	###########	81728				-	81,728
593	East	Nangarhar	Muhmand Dara	Torkham	Hz-ID-23186	Active	MineField	34.13302	71.09573	Post 2001	AP	Mountain	CHA	###########	76179				-	76,179
594	East	Nangarhar	Muhmand Dara	Torkham	Hz-ID-23182	Active	MineField	34.14625	71.11048	Post 2001	AP	Mountain	CHA	###########	76575				-	76,575
595	East	Nangarhar	Kuz Kunar	Baryalag Qala	Hz-ID-23127	Active	MineField	34.57069	70.75535	Pre 2001	AP	Mountain	CHA	###########	90761				-	90,761
596	East	Nangarhar	Kuz Kunar	Baryalag Qala	Hz-ID-23126	Active	MineField	34.57069	70.75535	Post 2001	AP	Mountain	CHA	###########	88654				-	88,654
597	East	Nangarhar	Khogayani	Memla	Hz-ID-23185	Active	AIMF	34.07026	70.08684	Post 2001	AIM	Mountain	CHA	###########	27391				-	27,391
598	East	Nangarhar	Khogayani	Khwazakhel	Hz-ID-22404	Active	AIMF	34.22284	70.23274	Post 2001	AIM	Flat	CHA	###########	32474				-	32,474
599	East	Nangarhar	Khogayani	Khwazakhel	Hz-ID-22048	Active	AIMF	34.22284	70.23374	Post 2001	AIM	Flat	CHA	###########	23758				-	23,758
600	East	Nangarhar	Khogayani	Khwazakhel	Hz-ID-21976	Active	AIMF	34.20052	70.18576	Post 2001	AIM	Flat	CHA	###########	5695				-	5,695
601	East	Nangarhar	Khogayani	Khwazakhel	Hz-ID-21938	Active	AIMF	34.19733	70.19038	Post 2001	AIM	Flat	CHA	###########	794				-	794
602	East	Nangarhar	Khogayani	Khwazakhel	Hz-ID-21937	Active	AIMF	34.19733	70.19038	Post 2001	AIM	Flat	CHA	###########	86				-	86
603	East	Nangarhar	Khogayani	Khwazakhel	Hz-ID-21782	Active	AIMF	34.19764	70.20054	Post 2001	AIM	Flat	CHA	###########	921				-	921
604	East	Nangarhar	Khogayani	Khwazakhel	Hz-ID-21734	Active	AIMF	34.19935	70.18836	Post 2001	AIM	Flat	CHA	###########	817				-	817
605	East	Nangarhar	Khogayani	Jangalkay	Hz-ID-23206	Active	AIMF	34.07091	70.13772	Post 2001	AIM	Mountain	CHA	###########	27816				-	27,816
606	East	Nangarhar	Khogayani	Jangalkay	Hz-ID-23202	Active	AIMF	34.07135	70.12559	Post 2001	AIM	Mountain	CHA	###########	15502				-	15,502
607	East	Nangarhar	Khogayani	Jangalkay	Hz-ID-23191	Active	AIMF	34.07774	70.13349	Post 2001	AIM	Mountain	CHA	###########	109790				-	109,790
608	East	Nangarhar	Khogayani	Janbazkhel	Hz-ID-21975	Active	AIMF	34.29233	70.22645	Post 2001	AIM	Flat	CHA	###########	7763				-	7,763
609	East	Nangarhar	Khogayani	Hakimabad	Hz-ID-21733	Active	AIMF	34.43819	70.4646	Post 2001	AIM	Flat	CHA	###########	435				-	435
610	East	Nangarhar	Khogayani	Bar Sengani	Hz-ID-23199	Active	AIMF	34.14224	70.13843	Post 2001	AIM	Mountain	CHA	###########	24124				-	24,124
611	East	Nangarhar	Khogayani	Bar Sengani	Hz-ID-23198	Active	AIMF	34.13959	70.14522	Post 2001	AIM	Mountain	CHA	###########	32145				-	32,145
612	East	Nangarhar	Khogayani	Bar Sengani	Hz-ID-23194	Active	AIMF	34.14264	70.14247	Post 2001	AIM	Hillside	CHA	###########	95579				-	95,579
613	East	Nangarhar	Khogayani	Bar Sengani	Hz-ID-23193	Active	AIMF	34.14403	70.14367	Post 2001	AIM	Mountain	CHA	###########	96953				-	96,953
614	East	Nangarhar	Khogayani	Bar Sengani	Hz-ID-23192	Active	AIMF	34.14245	70.14355	Post 2001	AIM	Flat	CHA	###########	2481				-	2,481
615	East	Nangarhar	Khogayani	Ahmadkhel(Wazir)	Hz-ID-22534	Active	AIMF	34.18813	70.15956	Post 2001	AIM	Flat	CHA	###########	879				-	879
616	East	Nangarhar	Khogayani	Ahmadkhel(Wazir)	Hz-ID-22533	Active	AIMF	34.18813	70.15956	Post 2001	AIM	Flat	CHA	###########	866				-	866
617	East	Nangarhar	Khogayani	Ahmadkhel(Wazir)	Hz-ID-22405	Active	AIMF	34.18813	70.15956	Post 2001	AIM	Flat	CHA	###########	4980				-	4,980
618	East	Nangarhar	Kama	Darbanak	Hz-ID-20973	Active	MineField	34.46657	70.57257	Pre 2001	AP	Mountain	CHA	###########	148029				-	148,029
619	East	Nangarhar	Hesarak	Monai	MF-16758	Active	MineField	34.357833	69.725056	Pre 2001	APERW	Mountain	CHA	###########	126274				-	126,274
620	East	Nangarhar	Hesarak	Monai	MF-16749	Active	MineField	34.35475	69.72875	Pre 2001	APERW	Mountain	CHA	###########	15669				-	15,669
621	East	Nangarhar	Hesarak	Monai	MF-16748	Active	MineField	34.352028	69.723806	Pre 2001	APERW	Mountain	CHA	###########	103620				-	103,620
622	East	Nangarhar	Hesarak	Monai	MF-16747	Active	MineField	34.352028	69.723806	Pre 2001	APERW	Hillside	CHA	###########	109975				-	109,975
623	East	Nangarhar	Hesarak	Monai	MF-16746	Active	MineField	34.352028	69.723806	Pre 2001	APERW	Mountain	CHA	###########	93445				-	93,445
624	East	Nangarhar	Hesarak	Alikhel	MF-15984	Active	MineField	34.310111	69.815833	Pre 2001	APERW	Hillside	CHA	###########	19435				-	19,435
625	East	Nangarhar	Hesarak	Alikhel	MF-16382	Active	MineField	34.310111	69.815833	Pre 2001	APERW	Hillside	CHA	###########	19435				-	19,435
626	East	Nangarhar	Dur Baba	Sasobi (Zangoor)	Hz-ID-21353	Active	MineField	34.06965	71.00251	Pre 2001	AP	Mountain	CHA	###########	101124				-	101,124
627	East	Nangarhar	Dur Baba	Sasobi (Zangoor)	Hz-ID-21352	Active	MineField	34.06965	71.00251	Pre 2001	AP	Mountain	CHA	###########	165049				-	165,049
628	East	Nangarhar	Dur Baba	Sasobi (Zangoor)	Hz-ID-21351	Active	MineField	34.08555	71.00819	Pre 2001	AP	Mountain	CHA	###########	148964				-	148,964
629	East	Nangarhar	Dur Baba	Khaca Chinga	Hz-ID-17624	Active	MineField	34.08232	71.01362	Pre 2001	AP	Mountain	CHA	###########	31252				-	31,252
630	East	Nangarhar	Deh Bala	Tudgay	Hz-ID-23184	Active	AIMF	34.08599	70.40331	Post 2001	AIM	Hillside	CHA	###########	4248				-	4,248
631	East	Nangarhar	Deh Bala	Tudgay	Hz-ID-23183	Active	AIMF	34.08201	70.39661	Post 2001	AIM	Hillside	CHA	###########	9891				-	9,891
632	East	Nangarhar	Deh Bala	Tudgay	Hz-ID-23125	Active	AIMF	34.0866	70.40834	Post 2001	AIM	Hillside	CHA	###########	11484				-	11,484
633	East	Nangarhar	Deh Bala	Shakhmaydan	Hz-ID-21934	Transitional	AIMF	34.15055	70.44469	Post 2001	AIM	Flat	CHA	###########	2231	2231			2,231	-
634	East	Nangarhar	Deh Bala	Shakhmaydan	Hz-ID-21931	Transitional	AIMF	34.15203	70.4483	Post 2001	AIM	Hillside	CHA	###########	14543	14543			14,543	-
635	East	Nangarhar	Deh Bala	Papin	Hz-ID-21640	Active	AIMF	34.10903	70.40786	Post 2001	AIM	Flat	CHA	###########	11360				-	11,360
636	East	Nangarhar	Deh Bala	Papin	Hz-ID-21638	Active	AIMF	34.10578	70.39744	Post 2001	AIM	Flat	CHA	###########	9150				-	9,150
637	East	Nangarhar	Deh Bala	Papin	Hz-ID-21637	Active	AIMF	34.11032	70.41146	Post 2001	AIM	Flat	CHA	###########	68390				-	68,390
638	East	Nangarhar	Deh Bala	Kam Papin	Hz-ID-21639	Active	AIMF	34.10974	70.42976	Post 2001	AIM	Flat	CHA	###########	20700				-	20,700
639	East	Nangarhar	Deh Bala	Harun Baba	Hz-ID-23124	Active	AIMF	34.10496	70.37648	Post 2001	AIM	Mountain	CHA	###########	20544				-	20,544
640	East	Nangarhar	Deh Bala	Gurgoray	Hz-ID-23123	Active	AIMF	34.09961	70.40303	Post 2001	AIM	Hillside	CHA	###########	9433				-	9,433
641	East	Nangarhar	Deh Bala	Gurgoray	Hz-ID-23122	Active	AIMF	34.1037	70.41624	Post 2001	AIM	Hillside	CHA	###########	32305				-	32,305
642	East	Nangarhar	Deh Bala	Gagra	Hz-ID-22038	Transitional	AIMF	34.12913	70.42431	Post 2001	AIM	Hillside	CHA	###########	56989	56989			56,989	-
643	East	Nangarhar	Deh Bala	Gagra	Hz-ID-22039	Active	AIMF	34.12913	70.42431	Post 2001	AIM	Hillside	SHA	###########	39296				-	39,296
644	East	Nangarhar	Deh Bala	Gagra	Hz-ID-22040	Active	AIMF	34.12913	70.42431	Post 2001	AIM	Hillside	CHA	###########	39114				-	39,114
645	East	Nangarhar	Deh Bala	Gagra	Hz-ID-22041	Active	AIMF	34.12913	70.42431	Post 2001	AIM	Hillside	SHA	###########	39462				-	39,462
646	East	Nangarhar	Deh Bala	Gagra	Hz-ID-22042	Active	AIMF	34.12091	70.42278	Post 2001	AIM	Hillside	SHA	###########	39220				-	39,220

647	East	Nangarhar	Deh Bala	Gagra	Hz-ID-22043	Active	AIMF	34.12091	70.42278	Post 2001	AIM	Hillside	SHA	###########	38904				-	38,904
648	East	Nangarhar	Deh Bala	Gagra	Hz-ID-22046	Active	AIMF	34.12091	70.42278	Post 2001	AIM	Hillside	CHA	###########	23623				-	23,623
649	East	Nangarhar	Chaparhar	Sra Kala	MF-HQ-1014	Active	MineField	34.29748	70.36991	Pre 2001	APAT	Hillside	CHA	23/02/2009	84484				-	84,484
650	East	Nangarhar	Chaparhar	Sra Kala	MF-HQ-1014	Active	MineField	34.30079	70.37344	Pre 2001	APAT	Hillside	CHA	18/02/2009	37776				-	37,776
651	East	Nangarhar	Chaparhar	Sra Kala	MF-HQ-1014	Active	MineField	34.29852	70.37106	Pre 2001	APAT	Hillside	CHA	21/02/2009	79758				-	79,758
652	East	Nangarhar	Chaparhar	Sra Kala	MF-HQ-1014	Active	MineField	34.29748	70.36991	Pre 2001	APAT	Hillside	CHA	22/02/2009	59993				-	59,993
653	East	Nangarhar	Chaparhar	Sangina	Hz-ID-22264	Active	AIMF	34.23924	70.31844	Post 2001	AIM	Hillside	CHA	###########	32625				-	32,625
654	East	Nangarhar	Chaparhar	Sangina	Hz-ID-22263	Active	AIMF	34.23508	70.32256	Post 2001	AIM	Hillside	CHA	###########	5505				-	5,505
655	East	Nangarhar	Chaparhar	Kariz-e Akhundzadagan	MF-HQ-1012	Active	MineField	34.28662	70.35402	Pre 2001	APAT	Hillside	CHA	12/02/2009	127361				-	127,361
656	East	Nangarhar	Chaparhar	Kariz-e Akhundzadagan	MF-HQ-1011	Active	MineField	34.28845	70.35086	Pre 2001	APAT	Hillside	CHA	11/02/2009	132455				-	132,455
657	East	Nangarhar	Chaparhar	Kariz-e Akhundzadagan	MF-HQ-1011	Active	MineField	34.28845	70.35086	Pre 2001	APAT	Flat	CHA	10/02/2009	184169				-	184,169
658	East	Nangarhar	Chaparhar	Kariz-e Akhundzadagan	MF-HQ-1012	Active	MineField	34.28662	70.35402	Pre 2001	APAT	Hillside	CHA	14/01/2009	108771				-	108,771
659	East	Nangarhar	Chaparhar	Baloc Koruna(Kac)	MF-HQ-1012	Active	MineField	34.31437	70.32395	Pre 2001	APAT	Hillside	CHA	05/02/2009	82016				-	82,016
660	East	Nangarhar	Bati Kot	Barikaw	Hz-ID-22450	Active	AIMF	34.30952	70.70455	Post 2001	AIM	Flat	CHA	###########	31256				-	31,256
661	East	Nangarhar	Bati Kot	Barikaw	Hz-ID-22412	Active	AIMF	34.2949	70.69933	Post 2001	AIM	Flat	SHA	###########	11428				-	11,428
662	East	Nangarhar	Bati Kot	Barikaw	Hz-ID-22406	Active	AIMF	34.29999	70.70173	Post 2001	AIM	Flat	SHA	###########	10425				-	10,425
663	East	Nangarhar	Acheen	Zerghalay	Hz-ID-22611	Active	AIMF	34.04051	70.75049	Post 2001	AIM	Hillside	SHA	###########	21156				-	21,156
664	East	Nangarhar	Acheen	Zerghalay	Hz-ID-22612	Active	AIMF	34.04051	70.75049	Post 2001	AIM	Hillside	SHA	###########	38292				-	38,292
665	East	Nangarhar	Acheen	Zerghalay	Hz-ID-22613	Active	AIMF	34.04051	70.75049	Post 2001	AIM	Hillside	SHA	###########	25140				-	25,140
666	East	Nangarhar	Acheen	Zerghalay	Hz-ID-22614	Active	AIMF	34.04051	70.75049	Post 2001	AIM	Hillside	CHA	###########	33593				-	33,593
667	East	Nangarhar	Acheen	Trili	Hz-ID-21961	Active	AIMF	34.07582	70.66131	Post 2001	AIM	Mountain	SHA	###########	39428				-	39,428
668	East	Nangarhar	Acheen	Trili	Hz-ID-21950	Active	AIMF	34.07634	70.65059	Post 2001	AIM	Mountain	SHA	###########	30899				-	30,899
669	East	Nangarhar	Acheen	Trili	Hz-ID-21949	Active	AIMF	34.07634	70.65059	Post 2001	AIM	Mountain	CHA	###########	39575				-	39,575
670	East	Nangarhar	Acheen	Trili	Hz-ID-21948	Active	AIMF	34.07634	70.65059	Post 2001	AIM	Mountain	SHA	###########	38921				-	38,921
671	East	Nangarhar	Acheen	Trili	Hz-ID-21947	Active	AIMF	34.07634	70.65059	Post 2001	AIM	Mountain	CHA	###########	39851				-	39,851
672	East	Nangarhar	Acheen	Trili	Hz-ID-21945	Active	AIMF	34.07582	70.66131	Post 2001	AIM	Mountain	CHA	###########	39222				-	39,222
673	East	Nangarhar	Acheen	Trili	Hz-ID-21944	Active	AIMF	34.07582	70.66131	Post 2001	AIM	Mountain	SHA	###########	39687				-	39,687
674	East	Nangarhar	Acheen	Trili	Hz-ID-21941	Active	AIMF	34.07582	70.66131	Post 2001	AIM	Mountain	CHA	###########	39610				-	39,610
675	East	Nangarhar	Acheen	Trili	Hz-ID-21943	Active	AIMF	34.07582	70.66131	Post 2001	AIM	Mountain	CHA	###########	39661				-	39,661
676	East	Nangarhar	Acheen	Trili	Hz-ID-21942	Active	AIMF	34.07582	70.66131	Post 2001	AIM	Mountain	SHA	###########	38883				-	38,883
677	East	Nangarhar	Acheen	Tanga	Hz-ID-23134	Active	AIMF	34.05944	70.63485	Post 2001	AIM	Hillside	CHA	###########	32825				-	32,825
678	East	Nangarhar	Acheen	Tanga	Hz-ID-23133	Active	AIMF	34.05944	70.63485	Post 2001	AIM	Hillside	CHA	###########	30196				-	30,196
679	East	Nangarhar	Acheen	Tanga	Hz-ID-23049	Transitional	AIMF	34.0623	70.63231	Post 2001	AIM	Flat	CHA	###########	38604	28632			28,632	9,972
680	East	Nangarhar	Acheen	Tanga	Hz-ID-23048	Transitional	AIMF	34.0623	70.63231	Post 2001	AIM	Hillside	CHA	###########	38846	24937			24,937	13,909
681	East	Nangarhar	Acheen	Takhto Kalay	Hz-ID-23139	Active	AIMF	34.01687	70.75043	Post 2001	AIM	Hillside	CHA	###########	9715				-	9,715
682	East	Nangarhar	Acheen	Takhto Kalay	Hz-ID-22879	Active	AIMF	34.01762	70.75281	Post 2001	AIM	Hillside	CHA	###########	27340				-	27,340
683	East	Nangarhar	Acheen	Takhto Kalay	Hz-ID-22878	Active	AIMF	34.01774	70.75422	Post 2001	AIM	Hillside	CHA	###########	16269				-	16,269
684	East	Nangarhar	Acheen	Stazkhan	Hz-ID-22447	Active	AIMF	34.04036	70.5749	Post 2001	AIM	Hillside	CHA	###########	38761				-	38,761
685	East	Nangarhar	Acheen	Stazkhan	Hz-ID-22446	Active	AIMF	34.04036	70.5749	Post 2001	AIM	Hillside	SHA	###########	34453				-	34,453
686	East	Nangarhar	Acheen	Stazkhan	Hz-ID-22445	Active	AIMF	34.04036	70.5749	Post 2001	AIM	Hillside	CHA	###########	30592				-	30,592
687	East	Nangarhar	Acheen	Stazkhan	Hz-ID-22444	Active	AIMF	34.03829	70.57279	Post 2001	AIM	Hillside	CHA	###########	44158				-	44,158
688	East	Nangarhar	Acheen	Stazkhan	Hz-ID-22443	Active	AIMF	34.04036	70.5749	Post 2001	AIM	Hillside	CHA	###########	36667				-	36,667
689	East	Nangarhar	Acheen	Stazkhan	Hz-ID-22442	Active	AIMF	34.04036	70.5749	Post 2001	AIM	Hillside	CHA	###########	40077				-	40,077
690	East	Nangarhar	Acheen	Stazkhan	Hz-ID-22440	Active	AIMF	34.04078	70.561065	Post 2001	AIM	Hillside	CHA	###########	32535				-	32,535
691	East	Nangarhar	Acheen	Stazkhan	Hz-ID-22403	Active	AIMF	34.04625	70.56484	Post 2001	AIM	Mountain	CHA	###########	32867				-	32,867
692	East	Nangarhar	Acheen	Stazkhan	Hz-ID-22402	Active	AIMF	34.04402	70.55978	Post 2001	AIM	Mountain	CHA	###########	38995				-	38,995
693	East	Nangarhar	Acheen	Stazkhan	Hz-ID-22401	Active	AIMF	34.04402	70.55978	Post 2001	AIM	Mountain	CHA	###########	31986				-	31,986
694	East	Nangarhar	Acheen	Stazkhan	Hz-ID-22400	Active	AIMF	34.04078	70.56165	Post 2001	AIM	Hillside	CHA	###########	36349				-	36,349
695	East	Nangarhar	Acheen	Stazkhan	Hz-ID-22399	Active	AIMF	34.04467	70.56555	Post 2001	AIM	Hillside	CHA	###########	34251				-	34,251
696	East	Nangarhar	Acheen	Stazkhan	Hz-ID-22398	Active	AIMF	34.04467	70.56555	Post 2001	AIM	Hillside	CHA	###########	35921				-	35,921
697	East	Nangarhar	Acheen	Stazkhan	Hz-ID-22397	Active	AIMF	34.04142	70.57169	Post 2001	AIM	Hillside	CHA	###########	43203				-	43,203
698	East	Nangarhar	Acheen	Stazkhan	Hz-ID-22395	Active	AIMF	34.04142	70.51169	Post 2001	AIM	Hillside	CHA	###########	37970				-	37,970
699	East	Nangarhar	Acheen	Sparawune Kalay	Hz-ID-22607	Active	AIMF	34.04051	70.75049	Post 2001	AIM	Hillside	CHA	###########	31409				-	31,409
700	East	Nangarhar	Acheen	Sparawune Kalay	Hz-ID-22608	Active	AIMF	34.04051	70.75049	Post 2001	AIM	Hillside	CHA	###########	33669				-	33,669
701	East	Nangarhar	Acheen	Sparawune Kalay	Hz-ID-22609	Active	AIMF	34.04051	70.75049	Post 2001	AIM	Hillside	CHA	###########	26217				-	26,217
702	East	Nangarhar	Acheen	Sparawune Kalay	Hz-ID-22460	Active	AIMF	34.04129	70.75028	Post 2001	AIM	Hillside	CHA	###########	8309				-	8,309
703	East	Nangarhar	Acheen	Spara	Hz-ID-22448	Active	AIMF	34.04396	70.5791	Post 2001	AIM	Hillside	CHA	###########	39460				-	39,460
704	East	Nangarhar	Acheen	Sin Gakha	Hz-ID-22833	Active	AIMF	34.0317	70.76201	Post 2001	AIM	Hillside	CHA	###########	24507				-	24,507
705	East	Nangarhar	Acheen	Sin Gakha	Hz-ID-22795	Active	AIMF	34.03158	70.76173	Post 2001	AIM	Hillside	CHA	###########	15575				-	15,575
706	East	Nangarhar	Acheen	Sin Gakha	Hz-ID-22663	Active	AIMF	34.03208	70.76074	Post 2001	AIM	Hillside	CHA	###########	8375				-	8,375
707	East	Nangarhar	Acheen	Sin Gakha	Hz-ID-22662	Active	AIMF	34.03208	70.76074	Post 2001	AIM	Hillside	CHA	###########	4376				-	4,376
708	East	Nangarhar	Acheen	Sin Gakha	Hz-ID-22661	Active	AIMF	34.0325	70.76017	Post 2001	AIM	Hillside	CHA	###########	11769				-	11,769
709	East	Nangarhar	Acheen	Sin Gakha	Hz-ID-22660	Active	AIMF	34.03159	70.76174	Post 2001	AIM	Hillside	CHA	###########	7922				-	7,922
710	East	Nangarhar	Acheen	Shorongay (1)	Hz-ID-23144	Active	AIMF	34.0158	70.7492	Post 2001	AIM	Hillside	CHA	###########	25261				-	25,261
711	East	Nangarhar	Acheen	Sholgar	Hz-ID-22458	Active	AIMF	34.04675	70.75222	Post 2001	AIM	Hillside	CHA	###########	41234				-	41,234
712	East	Nangarhar	Acheen	Sholgar	Hz-ID-22457	Active	AIMF	34.04675	70.75222	Post 2001	AIM	Hillside	CHA	###########	33334				-	33,334
713	East	Nangarhar	Acheen	Shawkanay	Hz-ID-22459	Active	AIMF	34.04089	70.57671	Post 2001	AIM	Hillside	CHA	###########	34289				-	34,289
714	East	Nangarhar	Acheen	Shawkanay	Hz-ID-22449	Active	AIMF	34.04396	70.5791	Post 2001	AIM	Hillside	SHA	###########	25219				-	25,219
715	East	Nangarhar	Acheen	Pakhel (2)	Hz-ID-17469	Active	MineField	34.12482	70.72368	Pre 2001	AP	Hillside	CHA	###########	29829				-	29,829
716	East	Nangarhar	Acheen	Obi	Hz-ID-22860	Active	AIMF	34.02611	70.76559	Post 2001	AIM	Hillside	CHA	###########	23845				-	23,845
717	East	Nangarhar	Acheen	Nawgay	Hz-ID-22714	Active	AIMF	34.035	70.717	Post 2001	AIM	Hillside	CHA	###########	11346				-	11,346
718	East	Nangarhar	Acheen	Myagan	Hz-ID-22047	Active	AIMF	34.06791	70.66019	Post 2001	AIM	Flat	CHA	###########	692				-	692
719	East	Nangarhar	Acheen	Muhmand Sur Kamar	Hz-ID-22049	Active	AIMF	34.04996	70.58429	Post 2001	AIM	Flat	CHA	###########	34610				-	34,610
720	East	Nangarhar	Acheen	Muhmand Sur Kamar	Hz-ID-22050	Active	AIMF	34.04996	70.58429	Post 2001	AIM	Flat	CHA	###########	37114				-	37,114
721	East	Nangarhar	Acheen	Muhmand Sur Kamar	Hz-ID-22051	Active	AIMF	34.04996	70.58429	Post 2001	AIM	Flat	CHA	###########	34990				-	34,990
722	East	Nangarhar	Acheen	Landay (1)	Hz-ID-22859	Active	AIMF	34.02867	70.76856	Post 2001	AIM	Hillside	CHA	###########	2218				-	2,218
723	East	Nangarhar	Acheen	Landay (1)	Hz-ID-22877	Active	AIMF	34.02867	70.76856	Post 2001	AIM	Hillside	CHA	###########	5368				-	5,368
724	East	Nangarhar	Acheen	Landay (1)	Hz-ID-22834	Active	AIMF	34.0317	70.76201	Post 2001	AIM	Hillside	CHA	###########	20321				-	20,321
725	East	Nangarhar	Acheen	Kharkhani Kalay	Hz-ID-22659	Active	AIMF	34.03356	70.75603	Post 2001	AIM	Hillside	CHA	###########	9827				-	9,827
726	East	Nangarhar	Acheen	Kharkhani Kalay	Hz-ID-22606	Active	AIMF	34.03706	70.75297	Post 2001	AIM	Hillside	SHA	###########	16231				-	16,231
727	East	Nangarhar	Acheen	Jamalkhel	Hz-ID-22453	Active	AIMF	34.05294	70.75403	Post 2001	AIM	Hillside	CHA	###########	40745				-	40,745

728	East	Nangarhar	Acheen	Jamalkhel	Hz-ID-22452	Active	AIMF	34.05294	70.75403	Post 2001	AIM	Hillside	CHA	###########	28469				-	28,469
729	East	Nangarhar	Acheen	Jamalkhel	Hz-ID-22451	Active	AIMF	34.05294	70.75403	Post 2001	AIM	Hillside	CHA	###########	38958				-	38,958
730	East	Nangarhar	Acheen	Gerdi	Hz-ID-23121	Active	AIMF	34.11422	70.66534	Post 2001	AIM	Hillside	SHA	###########	14009				-	14,009
731	East	Nangarhar	Acheen	Gerdi	Hz-ID-23120	Active	AIMF	34.11412	70.66534	Post 2001	AIM	Hillside	CHA	###########	30361				-	30,361
732	East	Nangarhar	Acheen	Gerdi	Hz-ID-22886	Active	AIMF	34.11624	70.65967	Post 2001	AIM	Hillside	CHA	###########	20016				-	20,016
733	East	Nangarhar	Acheen	Gerdi	Hz-ID-22839	Active	AIMF	34.11624	70.65967	Post 2001	AIM	Hillside	CHA	###########	22818				-	22,818
734	East	Nangarhar	Acheen	Gerdi	Hz-ID-22838	Active	AIMF	34.11265	70.65905	Post 2001	AIM	Hillside	CHA	###########	21721				-	21,721
735	East	Nangarhar	Acheen	Gerdi	Hz-ID-22836	Active	AIMF	34.11265	70.65905	Post 2001	AIM	Hillside	CHA	###########	28511				-	28,511
736	East	Nangarhar	Acheen	Baro Kalay	Hz-ID-22270	Active	AIMF	34.06268	70.76035	Post 2001	AIM	Hillside	CHA	###########	61885				-	61,885
737	East	Nangarhar	Acheen	Baro Kalay	Hz-ID-22269	Active	AIMF	34.06268	70.76035	Post 2001	AIM	Hillside	CHA	###########	56746				-	56,746
738	East	Nangarhar	Acheen	Bandar Kholeh	Hz-ID-17309	Active	AIMF	34.08413	70.76604	Post 2001	ATAIM	Flat	CHA	###########	45070				-	45,070
739	East	Nangarhar	Acheen	Bandar Kholeh	Hz-ID-22657	Active	AIMF	34.03941	70.71083	Post 2001	AIM	Mountain	CHA	###########	11163				-	11,163
740	East	Nangarhar	Acheen	Bandar Kholeh	Hz-ID-22513	Active	AIMF	34.07676	70.76167	Post 2001	AIM	Flat	SHA	###########	5505				-	5,505
741	East	Nangarhar	Acheen	Bandar Kholeh	Hz-ID-22509	Active	AIMF	34.07975	70.76628	Post 2001	AIM	Flat	SHA	###########	3349				-	3,349
742	East	Nangarhar	Acheen	Bandar Kholeh	Hz-ID-22456	Active	AIMF	34.0761	70.75987	Post 2001	AIM	Flat	CHA	###########	16855				-	16,855
743	East	Nangarhar	Acheen	Bandar Kholeh	Hz-ID-22267	Active	AIMF	34.06268	70.76035	Post 2001	AIM	Hillside	CHA	###########	15491				-	15,491
744	East	Nangarhar	Acheen	Bandar Kholeh	Hz-ID-22268	Active	AIMF	34.06268	70.76035	Post 2001	AIM	Hillside	CHA	###########	23525				-	23,525
745	East	Nangarhar	Acheen	Bandar Kholeh	Hz-ID-22266	Active	AIMF	34.06745	70.76264	Post 2001	AIM	Hillside	CHA	###########	13352				-	13,352
746	East	Nangarhar	Acheen	Bandar Kholeh	Hz-ID-22265	Active	AIMF	34.06745	70.76264	Post 2001	AIM	Hillside	CHA	###########	4543				-	4,543
747	East	Nangarhar	Acheen	Bandar Kholeh	Hz-ID-22262	Active	AIMF	34.06756	70.76267	Post 2001	AIM	Flat	CHA	###########	64173				-	64,173
748	East	Nangarhar	Acheen	Bandar Kholeh	Hz-ID-22261	Active	AIMF	34.07699	70.76338	Post 2001	AIM	Flat	CHA	###########	5852				-	5,852
749	East	Nangarhar	Acheen	Bandar Kholeh	Hz-ID-22260	Active	AIMF	34.06745	70.76264	Post 2001	AIM	Hillside	CHA	###########	25179				-	25,179
750	East	Nangarhar	Acheen	Bandar Kholeh	Hz-ID-22259	Active	AIMF	34.06745	70.76264	Post 2001	AIM	Hillside	CHA	###########	16550				-	16,550
751	East	Nangarhar	Acheen	Baghdara	Hz-ID-22796	Active	AIMF	34.03739	70.7178	Post 2001	AIM	Mountain	CHA	###########	11585				-	11,585
752	East	Nangarhar	Acheen	Baghdara	Hz-ID-22710	Active	AIMF	34.03792	70.71089	Post 2001	AIM	Hillside	CHA	###########	17532				-	17,532
753	East	Nangarhar	Acheen	Baghdara	Hz-ID-22708	Active	AIMF	34.035	70.711	Post 2001	AIM	Hillside	CHA	###########	13826				-	13,826
754	East	Nangarhar	Acheen	Baghdara	Hz-ID-22712	Active	AIMF	34.03633	70.71274	Post 2001	AIM	Hillside	CHA	###########	21729				-	21,729
755	East	Nangarhar	Acheen	Baghdara	Hz-ID-22656	Active	AIMF	34.039	70.718	Post 2001	AIM	Hillside	CHA	###########	18496				-	18,496
756	East	Nangarhar	Acheen	Baghdara	Hz-ID-22655	Active	AIMF	34.039	70.718	Post 2001	AIM	Hillside	CHA	###########	22440				-	22,440
757	East	Nangarhar	Acheen	Baghdara	Hz-ID-22569	Active	AIMF	34.039	70.718	Post 2001	AIM	Hillside	CHA	###########	10959				-	10,959
758	East	Nangarhar	Acheen	Baghdara	Hz-ID-22566	Active	AIMF	34.039	70.718	Post 2001	AIM	Hillside	CHA	###########	10109				-	10,109
759	East	Nangarhar	Acheen	Baghdara	Hz-ID-22564	Active	AIMF	34.039	70.718	Post 2001	AIM	Hillside	CHA	###########	15646				-	15,646
760	East	Nangarhar	Acheen	Baghdara	Hz-ID-22563	Active	AIMF	34.039	70.718	Post 2001	AIM	Hillside	CHA	###########	16153				-	16,153
761	East	Nangarhar	Acheen	Baghdara	Hz-ID-22562	Active	AIMF	34.039	70.711	Post 2001	AIM	Hillside	CHA	###########	16714				-	16,714
762	East	Nangarhar	Acheen	Baghdara	Hz-ID-22561	Active	AIMF	34.039	70.711	Post 2001	AIM	Hillside	CHA	###########	11830				-	11,830
763	East	Nangarhar	Acheen	Baghdara	Hz-ID-22560	Active	AIMF	34.039	70.711	Post 2001	AIM	Hillside	CHA	###########	15786				-	15,786
764	East	Nangarhar	Acheen	Baghdara	Hz-ID-22559	Active	AIMF	34.039	70.711	Post 2001	AIM	Hillside	CHA	###########	14756				-	14,756
765	East	Laghman	Qarghayi	Sar Kand Ow Baba Ziarat	Hz-ID-17820	Active	MineField	34.50514	69.94253	Pre 2001	AP	Hillside	CHA	###########	26177				-	26,177
766	East	Laghman	Qarghayi	Kam Dergi	MF-HQ-1051!	Active	MineField	34.483369	69.904069	Pre 2001	AP	Hillside	CHA	26/03/2009	68368				-	68,368
767	East	Laghman	Qarghayi	Kam Dergi	MF-HQ-1051!	Active	MineField	34.48337	69.90407	Pre 2001	AP	Hillside	CHA	28/03/2009	63786				-	63,786
768	East	Laghman	Qarghayi	Kam Dergi	MF-HQ-1123	Active	MineField	34.48337	69.90407	Pre 2001	AP	Hillside	CHA	28/03/2009	78900				-	78,900
769	East	Laghman	Mihtarlam	Kalakot	Hz-ID-21618	Active	MineField	34.58611	70.20314	Pre 2001	AP	Hillside	CHA	###########	72870				-	72,870
770	East	Laghman	Mihtarlam	Kalakot	Hz-ID-21619	Active	MineField	34.58611	70.20314	Pre 2001	AP	Hillside	CHA	###########	166800				-	166,800
771	East	Kunar	Shaygal wa shital	Bar Shurtan	MF-HQ-1460	Active	MineField	34.95981	71.28208	Pre 2001	AP	Hillside	CHA	11/02/2010	16488				-	16,488
772	East	Kunar	Nari	Pashangar	Hz-ID-21735	Active	AIMF	35.28572	71.53247	Post 2001	AIM	Hillside	CHA	###########	10659				-	10,659
773	East	Kunar	Nari	Narai	Hz-ID-21930	Active	AIMF	35.22294	71.51829	Post 2001	AIM	Mountain	CHA	###########	35529				-	35,529
774	East	Kunar	Nari	Narai	Hz-ID-21915	Active	AIMF	35.23362	71.51566	Post 2001	AIM	Mountain	CHA	###########	21073				-	21,073
775	East	Kunar	Nari	Narai	Hz-ID-21914	Active	AIMF	35.22566	71.49721	Post 2001	AIM	Mountain	CHA	###########	3575				-	3,575
776	East	Kunar	Nari	Narai	Hz-ID-21912	Active	AIMF	35.22751	71.51947	Post 2001	AIM	Mountain	CHA	###########	39479				-	39,479
777	East	Kunar	Nari	Dokalam	Hz-ID-21972	Active	AIMF	35.30429	71.54863	Post 2001	AIM	Hillside	CHA	###########	26402				-	26,402
778	East	Kunar	Nari	Dokalam	Hz-ID-21974	Active	AIMF	35.30429	71.54863	Post 2001	AIM	Hillside	CHA	###########	38360				-	38,360
779	East	Kunar	Nari	Dokalam	Hz-ID-21971	Active	AIMF	35.30429	71.54863	Post 2001	AIM	Hillside	CHA	###########	32725				-	32,725
780	East	Kunar	Nari	Dokalam	Hz-ID-21969	Active	AIMF	35.30429	71.54863	Post 2001	AIM	Hillside	CHA	###########	36498				-	36,498
781	East	Kunar	Nari	Dokalam	Hz-ID-21973	Active	AIMF	35.30429	71.54863	Post 2001	AIM	Hillside	CHA	###########	38744				-	38,744
782	East	Kunar	Nari	Dokalam	Hz-ID-21967	Active	AIMF	35.30429	71.54863	Post 2001	AIM	Hillside	CHA	###########	21998				-	21,998
783	East	Kunar	Nari	Dokalam	Hz-ID-21966	Active	AIMF	35.30429	71.54863	Post 2001	AIM	Mountain	CHA	###########	10158				-	10,158
784	East	Kunar	Nari	Dokalam	Hz-ID-21911	Active	AIMF	35.30429	71.54863	Post 2001	AIM	Hillside	CHA	###########	38376				-	38,376
785	East	Kunar	Nari	Dokalam	Hz-ID-21910	Active	AIMF	35.30429	71.54863	Post 2001	AIM	Hillside	CHA	###########	38556				-	38,556
786	East	Kunar	Nari	Dokalam	Hz-ID-21736	Active	AIMF	35.30429	71.54863	Post 2001	AIM	Mountain	CHA	###########	15853				-	15,853
787	East	Kunar	Narang	Adwal	Hz-ID-20467	Active	MineField	34.86271	71.08158	Pre 2001	AP	Mountain	CHA	###########	79681				-	79,681
788	East	Kunar	Marawara	Petaw	Hz-ID-20938	Transitional	MineField	34.84423	71.24232	Pre 2001	AP	Mountain	CHA	###########	85647	60747		25100	85,847	(200)
789	East	Kunar	Marawara	Petaw	Hz-ID-20936	Transitional	MineField	34.85379	71.2269	Pre 2001	AP	Mountain	CHA	###########	47513	34013		13500	47,513	-
790	East	Kunar	Marawara	Petaw	Hz-ID-20934	Active	MineField	34.83002	71.26211	Pre 2001	AP	Hillside	CHA	###########	94753				-	94,753
791	East	Kunar	Marawara	Petaw	Hz-ID-20921	Transitional	MineField	34.8535	71.21889	Pre 2001	AP	Mountain	CHA	###########	138774	96374		42600	138,974	(200)
792	East	Kunar	Marawara	Marawara	MF-15679	Transitional	MineField	34.91002	71.22958	Pre 2001	APERW	Hillside	CHA	###########	75240	75240			75,240	-
793	East	Kunar	Marawara	Marawara	MF-15676	Transitional	MineField	34.91446	71.2217	Pre 2001	AP	Hillside	CHA	###########	83923	76923		7000	83,923	-
794	East	Kunar	Marawara	Marawara	MF-15655	Active	MineField	34.91002	71.22958	Pre 2001	AP	Mountain	CHA	###########	99011				-	99,011
795	East	Kunar	Marawara	Marawara	MF-15634	Transitional	MineField	34.91002	71.22958	Pre 2001	AP	Mountain	CHA	###########	78266	78266			78,266	-
796	East	Kunar	Marawara	Marawara	MF-15652	Transitional	MineField	34.907259	71.22404	Pre 2001	AP	Hillside	CHA	###########	96954	57940		39014	96,954	-
797	East	Kunar	Marawara	Marawara	MF-15659	Transitional	MineField	34.91002	71.22958	Pre 2001	AP	Hillside	CHA	###########	93881	93965			93,965	(84)
798	East	Kunar	Marawara	Isara	Hz-ID-21187	Active	MineField	34.8716	71.17629	Pre 2001	AP	Mountain	CHA	###########	155622				-	155,622
799	East	Kunar	Marawara	Isara	Hz-ID-21188	Active	MineField	34.8716	71.17629	Pre 2001	AP	Hillside	CHA	###########	153466				-	153,466
800	East	Kunar	Marawara	Chinar	Hz-ID-17068	Active	MineField	34.851851	71.211861	Pre 2001	AP	Ridge	CHA	###########	22407				-	22,407
801	East	Kunar	Marawara	Chinar	Hz-ID-17089	Active	MineField	34.850225	71.19689	Pre 2001	AP	Ridge	CHA	###########	35419				-	35,419
802	East	Kunar	Marawara	Chinar	Hz-ID-17090	Active	MineField	34.86136	71.20525	Pre 2001	AP	Ridge	CHA	###########	23912				-	23,912
803	East	Kunar	Marawara	Chinar	Hz-ID-17088	Active	MineField	34.860309	71.205558	Pre 2001	AP	Mountain	CHA	###########	19394				-	19,394
804	East	Kunar	Marawara	Chinar	MF-15692	Active	MineField	34.84759	71.19745	Pre 2001	AP	Mountain	CHA	###########	29583				-	29,583
805	East	Kunar	Marawara	Chinar	MF-15694	Transitional	MineField	34.85184	71.21187	Pre 2001	AP	Hillside	CHA	###########	67918	6678			6,678	61,240
806	East	Kunar	Marawara	Chinar	MF-15687	Active	MineField	34.85203	71.21317	Pre 2001	AP	Hillside	CHA	###########	75766				-	75,766
807	East	Kunar	Marawara	Chinar	MF-15691	Transitional	MineField	34.85706	71.20286	Pre 2001	AP	Mountain	CHA	###########	61271	11700		2200	13,900	47,371
808	East	Kunar	Marawara	Chinar	MF-15693	Active	MineField	34.84979	71.19939	Pre 2001	AP	Mountain	CHA	###########	41808				-	41,808

809	East	Kunar	Marawara	Chinar	MF-15697	Active	MineField	34.85706	71.20286	Pre 2001	AP	Mountain	CHA	###########	39758				-	39,758
810	East	Kunar	Marawara	Chinar	MF-15684	Active	MineField	34.86012	71.21504	Pre 2001	AP	Hillside	CHA	###########	61006				-	61,006
811	East	Kunar	Marawara	Chinar	MF-15682	Active	MineField	34.86012	71.21504	Pre 2001	APERW	Mountain	CHA	###########	62335				-	62,335
812	East	Kunar	Marawara	Chinar	MF-15639	Transitional	MineField	34.85184	71.21187	Pre 2001	AP	Mountain	CHA	###########	77869	5750			5,750	72,119
813	East	Kunar	Marawara	Chinar	MF-15614	Active	MineField	34.85559	71.19959	Pre 2001	AP	Hillside	CHA	###########	7756				-	7,756
814	East	Kunar	Marawara	Chinar	MF-15642	Transitional	MineField	34.85632	71.20919	Pre 2001	AP	Hillside	CHA	###########	74434	9144		2140	11,284	63,150
815	East	Kunar	Khas Kunar	Tanar	Hz-ID-21598	Active	MineField	34.64184	70.88895	Pre 2001	AP	Mountain	CHA	###########	53449				-	53,449
816	East	Kunar	Khas Kunar	Shamkar	Hz-ID-20920	Transitional	MineField	34.68926	70.96795	Pre 2001	AP	Mountain	CHA	###########	181762	159602		22160	181,762	-
817	East	Kunar	Khas Kunar	Shamkar	Hz-ID-20919	Transitional	MineField	34.68277	70.9623	Pre 2001	AP	Mountain	CHA	###########	225425	204698		21127	225,825	(400)
818	East	Kunar	Khas Kunar	Shamkar	Hz-ID-20904	Transitional	MineField	34.68906	70.95716	Pre 2001	AP	Mountain	CHA	###########	45210	43460		1750	45,210	-
819	East	Kunar	Dara-I-Pech	Qalaygal	Hz-ID-22914	Active	AIMF	34.85874	70.92296	Post 2001	AIMERW	Mountain	CHA	###########	20885				-	20,885
820	East	Kunar	Dara-I-Pech	Qalaygal	Hz-ID-22901	Active	AIMF	34.8549	70.91269	Post 2001	AIMERW	Mountain	CHA	###########	36044				-	36,044
821	East	Kunar	Dara-I-Pech	Qalaygal	Hz-ID-22900	Active	AIMF	34.86392	70.88564	Post 2001	AIMERW	Mountain	CHA	###########	33437				-	33,437
822	East	Kunar	Dara-I-Pech	Qalaygal	Hz-ID-22919	Active	AIMF	34.86833	70.89291	Post 2001	AIMERW	Mountain	CHA	###########	34721				-	34,721
823	East	Kunar	Dara-I-Pech	Qalaygal	Hz-ID-22890	Active	AIMF	34.85027	70.90358	Post 2001	AIMERW	Mountain	CHA	###########	36112				-	36,112
824	East	Kunar	Dara-I-Pech	Qalaygal	Hz-ID-22889	Active	AIMF	34.86951	70.89721	Post 2001	AIMERW	Mountain	CHA	###########	25195				-	25,195
825	East	Kunar	Dara-I-Pech	Korangal	Hz-ID-22902	Active	AIMF	34.88175	70.92802	Post 2001	AIMERW	Mountain	CHA	###########	32061				-	32,061
826	East	Kunar	Dara-I-Pech	Korangal	Hz-ID-22832	Active	AIMF	34.84835	70.86174	Post 2001	AIM	Mountain	CHA	###########	23129				-	23,129
827	East	Kunar	Dara-I-Pech	Korangal	Hz-ID-22831	Active	AIMF	34.84904	70.86283	Post 2001	AIM	Mountain	CHA	###########	14151				-	14,151
828	East	Kunar	Dara-I-Pech	Bar Kanday	Hz-ID-21133	Active	MineField	34.94086	70.98457	Pre 2001	AP	Mountain	CHA	###########	149931				-	149,931
829	East	Kunar	Dara-I-Pech	Bar Kanday	Hz-ID-21129	Active	MineField	34.98093	70.94125	Pre 2001	AP	Mountain	CHA	###########	135577				-	135,577
830	East	Kunar	Dara-I-Pech	Bar Kanday	Hz-ID-21131	Active	MineField	34.94043	70.98476	Pre 2001	AP	Mountain	CHA	###########	70119				-	70,119
831	East	Kunar	Chapa Dara	Qala Kalay	Hz-ID-23067	Active	MineField	34.96174	70.75122	Pre 2001	APERW	Mountain	CHA	###########	78680				-	78,680
832	East	Kunar	Chapa Dara	Qala Kalay	Hz-ID-23066	Active	MineField	34.96174	70.75122	Pre 2001	APERW	Mountain	CHA	###########	98407				-	98,407
833	East	Kunar	Chapa Dara	Qala Kalay	Hz-ID-23065	Active	MineField	34.96174	70.75122	Pre 2001	APERW	Mountain	CHA	###########	61530				-	61,530
834	East	Kunar	Chapa Dara	Awragal	Hz-ID-23132	Active	AIMF	34.95079	70.70605	Post 2001	AIM	Mountain	CHA	###########	42802				-	42,802
835	East	Kunar	Chapa Dara	Awragal	Hz-ID-23131	Active	AIMF	34.95145	70.72328	Post 2001	AIM	Mountain	CHA	###########	32439				-	32,439
836	East	Kunar	Chapa Dara	Awragal	Hz-ID-23130	Active	AIMF	34.95145	70.72328	Post 2001	AIM	Mountain	CHA	###########	40890				-	40,890
837	East	Kunar	Chapa Dara	Awragal	Hz-ID-23129	Active	AIMF	34.95145	70.72328	Post 2001	AIM	Mountain	CHA	###########	41442				-	41,442
838	East	Kunar	Chapa Dara	Awragal	Hz-ID-23119	Active	AIMF	34.94791	70.71232	Post 2001	APAIM	Mountain	CHA	###########	42739				-	42,739
839	East	Kunar	Chapa Dara	Awragal	Hz-ID-23118	Active	AIMF	34.94791	70.71232	Post 2001	APAIM	Mountain	CHA	###########	42782				-	42,782
840	East	Kunar	Chapa Dara	Awragal	Hz-ID-23117	Active	AIMF	34.94791	70.71232	Post 2001	APAIM	Mountain	CHA	###########	48846				-	48,846
841	East	Kunar	Chapa Dara	Awragal	Hz-ID-23116	Active	AIMF	34.94791	70.71232	Post 2001	APAIM	Mountain	CHA	###########	46975				-	46,975
842	East	Kunar	Chapa Dara	Awragal	Hz-ID-23115	Active	AIMF	34.94791	70.71232	Post 2001	APAIM	Mountain	CHA	###########	45774				-	45,774
843	East	Kunar	Asadabad	Asadabad	Hz-ID-19890	Active	MineField	34.88609	71.139	Pre 2001	AP	Mountain	CHA	###########	53223				-	53,223
844	North	Sari Pul	Sozma Qala	Gorg Ab (1)	Hz-ID-22697	Active	MineField	36.0403	66.24844	Pre 2001	AP	Hillside	CHA	###########	19416				-	19,416
845	North	Sari Pul	Sozma Qala	Gorg Ab (1)	Hz-ID-22694	Active	MineField	36.04284	66.21239	Pre 2001	AP	Hillside	CHA	###########	36479				-	36,479
846	North	Sari Pul	Sozma Qala	Gorg Ab (1)	Hz-ID-22687	Active	AIMF	36.04391	66.22392	Post 2001	AIM	Hillside	CHA	###########	15723				-	15,723
847	North	Sari Pul	Sozma Qala	Gorg Ab (1)	Hz-ID-22682	Active	AIMF	36.04784	66.2435	Post 2001	AIM	Hillside	CHA	###########	8196				-	8,196
848	North	Sari Pul	Sozma Qala	Gorg Ab (1)	Hz-ID-22692	Active	AIMF	36.03991	66.22214	Post 2001	AIM	Hillside	CHA	###########	5227				-	5,227
849	North	Sari Pul	Sozma Qala	Bawarsaq Qala (1)	Hz-ID-22725	Active	MineField	36.05476	66.32632	Pre 2001	AP	Hillside	CHA	###########	27381				-	27,381
850	North	Sari Pul	Sozma Qala	Bawarsaq Qala (1)	Hz-ID-22724	Active	MineField	36.05607	66.3288	Pre 2001	AP	Hillside	CHA	###########	23088				-	23,088
851	North	Sari Pul	Sozma Qala	Bawarsaq Qala (1)	Hz-ID-22695	Active	MineField	36.07305	66.29375	Pre 2001	AP	Hillside	CHA	###########	3461				-	3,461
852	North	Sari Pul	Sayyad	Dara Band	MF-NA-870	Active	MineField	36.10783	65.71885	Pre 2001	AP	Hillside	CHA	01/06/2008	38472				-	38,472
853	North	Sari Pul	Sayyad	Dara Band	MF-HQ-1143	Active	MineField	36.13665	65.72318	Pre 2001	AP	Hillside	CHA	14/11/2007	5000				-	5,000
854	North	Sari Pul	Sayyad	Dara Band	MF-HQ-1143	Active	MineField	36.13352	65.73455	Pre 2001	AP	Hillside	CHA	12/11/2007	7831				-	7,831
855	North	Sari Pul	Sayyad	Dara Band	MF-HQ-1159	Active	MineField	36.13683	65.72787	Pre 2001	AP	Hillside	CHA	11/11/2007	13688				-	13,688
856	North	Sari Pul	Sayyad	Dara Band	Hz-ID-22723	Active	MineField	36.209507	65.817841	Pre 2001	AP	Hillside	CHA	###########	2792				-	2,792
857	North	Sari Pul	Sayyad	Belanghor(1)	Hz-ID-22722	Active	MineField	36.20609	65.81588	Pre 2001	AP	Hillside	CHA	###########	4300				-	4,300
858	North	Sari Pul	Sayyad	Belanghor(1)	Hz-ID-22721	Active	MineField	36.20685	65.80395	Pre 2001	AP	Hillside	CHA	###########	4060				-	4,060
859	North	Sari Pul	Sangcharak	Tebir	Hz-ID-18394	Active	MineField	36.00545	66.39021	Pre 2001	APERW	Flat	CHA	###########	4800				-	4,800
860	North	Sari Pul	Gosfandi	Shaykyar-i-Kalan	Hz-ID-22684	Active	AIMF	36.06902	66.57927	Post 2001	AIM	Flat	CHA	###########	11961				-	11,961
861	North	Sari Pul	Gosfandi	Shaykyar-i-Kalan	Hz-ID-22683	Active	AIMF	36.06902	66.57927	Post 2001	AIM	Hillside	CHA	###########	47900				-	47,900
862	North	Sari Pul	Gosfandi	Qeshlaqe Khwaja Nalan	MF-NA-650	Active	MineField	35.804306	66.523444	Pre 2001	AP	Hillside	CHA	01/09/2006	70794	1450			1,450	69,344
863	North	Sari Pul	Gosfandi	Qeshlaqe Khwaja Nalan	Hz-ID-17606	Active	MineField	35.80486	66.52273	Pre 2001	AP	Mountain	CHA	###########	142145				-	142,145
864	North	Sari Pul	Gosfandi	Qeshlaqe Khwaja Nalan	Hz-ID-17594	Active	MineField	35.80486	66.52273	Pre 2001	AP	Hillside	CHA	###########	71184				-	71,184
865	North	Sari Pul	Gosfandi	Qeshlaqe Khwaja Nalan	Hz-ID-17400	Active	MineField	35.79186	66.5256	Pre 2001	AP	Mountain	CHA	###########	45200				-	45,200
866	North	Sari Pul	Gosfandi	Qeshlaqe Khwaja Nalan	Hz-ID-17417	Active	MineField	35.79186	66.5256	Pre 2001	AP	Mountain	CHA	###########	43600				-	43,600
867	North	Sari Pul	Gosfandi	Qeshlaqe Khwaja Nalan	Hz-ID-17405	Active	MineField	35.79186	66.5256	Pre 2001	AP	Mountain	CHA	###########	45000				-	45,000
868	North	Sari Pul	Gosfandi	Qeshlaqe Khwaja Nalan	Hz-ID-17403	Active	MineField	35.78511	66.52838	Pre 2001	AP	Hillside	CHA	###########	25600				-	25,600
869	North	Sari Pul	Gosfandi	Qeshlaqe Khwaja Nalan	Hz-ID-17402	Active	MineField	35.79186	66.5256	Pre 2001	AP	Mountain	CHA	###########	41400				-	41,400
870	North	Sari Pul	Gosfandi	Qeshlaqe Khwaja Nalan	Hz-ID-17401	Active	MineField	35.79186	66.5256	Pre 2001	AP	Mountain	CHA	###########	39000				-	39,000
871	North	Sari Pul	Gosfandi	Pala	Hz-ID-17588	Active	MineField	35.80242	66.45057	Pre 2001	AP	Mountain	CHA	###########	31372				-	31,372
872	North	Sari Pul	Gosfandi	Pala	Hz-ID-17627	Active	MineField	35.8166	66.45985	Pre 2001	AP	Mountain	CHA	###########	49996				-	49,996
873	North	Sari Pul	Gosfandi	Pala	Hz-ID-17489	Active	MineField	35.47468	66.8347	Pre 2001	AP	Hillside	CHA	###########	73723				-	73,723
874	North	Sari Pul	Gosfandi	Pala	Hz-ID-17488	Active	MineField	35.82467	66.49242	Pre 2001	AP	Hillside	CHA	###########	58450				-	58,450
875	North	Sari Pul	Gosfandi	Pala	Hz-ID-17487	Active	MineField	35.82467	66.49242	Pre 2001	AP	Mountain	CHA	###########	31170				-	31,170
876	North	Sari Pul	Gosfandi	Pala	Hz-ID-17486	Active	MineField	35.81221	66.48943	Pre 2001	AP	Mountain	CHA	###########	77916				-	77,916
877	North	Sari Pul	Gosfandi	Pala	Hz-ID-17485	Active	MineField	35.49011	66.81842	Pre 2001	AP	Mountain	CHA	###########	50744				-	50,744
878	North	Sari Pul	Gosfandi	Pala	Hz-ID-17484	Active	MineField	35.80062	66.4501	Pre 2001	AP	Hillside	CHA	###########	67978				-	67,978
879	North	Sari Pul	Gosfandi	Pala	Hz-ID-17483	Active	MineField	35.8043	66.45336	Pre 2001	AP	Mountain	CHA	###########	34315				-	34,315
880	North	Sari Pul	Gosfandi	Pala	Hz-ID-17482	Active	MineField	35.81069	66.45643	Pre 2001	AP	Hillside	CHA	###########	37500				-	37,500
881	North	Sari Pul	Gosfandi	Pala	Hz-ID-17479	Active	MineField	35.8166	66.45985	Pre 2001	AP	Mountain	CHA	###########	49157				-	49,157
882	North	Sari Pul	Gosfandi	Mirzabay	Hz-ID-17505	Active	MineField	35.80871	66.60659	Pre 2001	AP	Hillside	CHA	###########	3356				-	3,356
883	North	Sari Pul	Gosfandi	Abkhor	Hz-ID-17504	Active	MineField	35.82953	66.58309	Pre 2001	AP	Mountain	CHA	###########	7888				-	7,888
884	North	Sari Pul	Gosfandi	Abkhor	Hz-ID-22726	Active	MineField	35.85659	66.57576	Pre 2001	AP	Hillside	CHA	###########	1870				-	1,870
885	North	Sari Pul	Gosfandi	Abdara	Hz-ID-17404	Active	MineField	35.78511	66.52838	Pre 2001	AP	Mountain	CHA	###########	60800				-	60,800
886	North	Sari Pul	Gosfandi	Abdara	Hz-ID-17406	Active	MineField	35.79186	66.5256	Pre 2001	AP	Mountain	CHA	###########	39600				-	39,600
887	North	Sari Pul	Balkhab	Jare Akhzara	Hz-ID-18408	Active	MineField	35.50707	66.54515	Pre 2001	AP	Mountain	CHA	###########	63943				-	63,943
888	North	Samangan	Ruyi Du Ab	Shekhani	Hz-ID-22847	Active	MineField	35.52717	67.67741	Pre 2001	AP	Hillside	CHA	###########	76595				-	76,595
889	North	Samangan	Ruyi Du Ab	Shekhani	Hz-ID-22814	Active	MineField	35.52707	67.66754	Pre 2001	AP	Hillside	CHA	###########	40601				-	40,601

890	North	Samangan	Ruyi Du Ab	Shekhani	Hz-ID-22813	Active	MineField	35.52717	67.67741	Pre 2001	AP	Hillside	CHA	###########	68571				-	68,571
891	North	Samangan	Ruyi Du Ab	Shekhani	Hz-ID-22812	Active	MineField	35.52717	67.67741	Pre 2001	AP	Hillside	CHA	###########	67663				-	67,663
892	North	Samangan	Ruyi Du Ab	Shekhani	Hz-ID-22809	Active	MineField	35.52781	67.68524	Pre 2001	AP	Hillside	CHA	###########	62721				-	62,721
893	North	Samangan	Ruyi Du Ab	Shekhani	Hz-ID-22807	Active	MineField	35.52781	67.68524	Pre 2001	AP	Hillside	CHA	###########	79298				-	79,298
894	North	Samangan	Ruyi Du Ab	Shekhani	Hz-ID-22805	Active	MineField	35.52781	67.68524	Pre 2001	AP	Hillside	CHA	###########	81426				-	81,426
895	North	Samangan	Ruyi Du Ab	Shekhani	Hz-ID-22800	Active	MineField	35.5268	67.68905	Pre 2001	AP	Hillside	CHA	###########	41281				-	41,281
896	North	Samangan	Ruyi Du Ab	Shekhani	Hz-ID-22799	Active	MineField	35.5268	67.68905	Pre 2001	AP	Mountain	CHA	###########	42718				-	42,718
897	North	Samangan	Ruyi Du Ab	Shekhani	Hz-ID-22798	Active	MineField	35.53702	67.69479	Pre 2001	AP	Hillside	CHA	###########	47508				-	47,508
898	North	Samangan	Ruyi Du Ab	Shekhani	Hz-ID-22797	Active	MineField	35.53525	67.70257	Pre 2001	AP	Hillside	CHA	###########	62707				-	62,707
899	North	Samangan	Ruyi Du Ab	Qashqa	Hz-ID-22476	Active	MineField	35.71316	67.62615	Pre 2001	AP	Hillside	CHA	###########	97347				-	97,347
900	North	Samangan	Ruyi Du Ab	Qashqa	Hz-ID-22475	Active	MineField	35.71316	67.62615	Pre 2001	AP	Hillside	CHA	###########	104348				-	104,348
901	North	Samangan	Ruyi Du Ab	Qashqa	Hz-ID-22474	Active	MineField	35.71262	67.61807	Pre 2001	AP	Hillside	CHA	###########	88281				-	88,281
902	North	Samangan	Ruyi Du Ab	Qashqa	Hz-ID-22473	Active	MineField	35.71262	67.61807	Pre 2001	AP	Hillside	CHA	###########	106358				-	106,358
903	North	Samangan	Ruyi Du Ab	Qashqa	Hz-ID-22472	Active	MineField	35.63645	67.70572	Pre 2001	AP	Hillside	CHA	###########	97084				-	97,084
904	North	Samangan	Ruyi Du Ab	Qashqa	Hz-ID-22471	Active	MineField	35.69895	67.60673	Pre 2001	AP	Hillside	CHA	###########	77675				-	77,675
905	North	Samangan	Ruyi Du Ab	Qashqa	Hz-ID-22470	Active	MineField	35.66377	67.66104	Pre 2001	AP	Hillside	CHA	###########	23046				-	23,046
906	North	Samangan	Ruyi Du Ab	Qashqa	Hz-ID-22469	Active	MineField	35.67848	67.62429	Pre 2001	AP	Hillside	CHA	###########	63246				-	63,246
907	North	Samangan	Ruyi Du Ab	Qashqa	Hz-ID-22488	Active	MineField	35.65177	67.65238	Pre 2001	AP	Hillside	CHA	###########	25142				-	25,142
908	North	Samangan	Ruyi Du Ab	Qashqa	Hz-ID-22487	Active	MineField	35.65181	67.63689	Pre 2001	AP	Hillside	CHA	###########	28619				-	28,619
909	North	Samangan	Ruyi Du Ab	Qashqa	Hz-ID-22486	Active	MineField	35.65319	67.62017	Pre 2001	AP	Hillside	CHA	###########	12691				-	12,691
910	North	Samangan	Ruyi Du Ab	Qashqa	Hz-ID-22485	Active	MineField	35.65552	67.61849	Pre 2001	AP	Mountain	CHA	###########	11702				-	11,702
911	North	Samangan	Ruyi Du Ab	Qashqa	Hz-ID-22484	Active	MineField	35.64089	67.66496	Pre 2001	AP	Hillside	CHA	###########	15129				-	15,129
912	North	Samangan	Ruyi Du Ab	Qashqa	Hz-ID-22483	Active	MineField	35.7221	67.61755	Pre 2001	AP	Hillside	CHA	###########	28170				-	28,170
913	North	Samangan	Ruyi Du Ab	Qashqa	Hz-ID-22482	Active	MineField	35.72331	67.61938	Pre 2001	AP	Hillside	CHA	###########	70924				-	70,924
914	North	Samangan	Ruyi Du Ab	Qashqa	Hz-ID-22481	Active	MineField	35.65966	67.62797	Pre 2001	AP	Hillside	CHA	###########	9219				-	9,219
915	North	Samangan	Ruyi Du Ab	Qashqa	Hz-ID-22480	Active	MineField	35.67427	67.63081	Pre 2001	AP	Hillside	CHA	###########	47387				-	47,387
916	North	Samangan	Ruyi Du Ab	Qashqa	Hz-ID-22479	Active	MineField	35.64883	67.64139	Pre 2001	AP	Hillside	CHA	###########	35685				-	35,685
917	North	Samangan	Ruyi Du Ab	Qashqa	Hz-ID-22478	Active	MineField	35.71836	67.62368	Pre 2001	AP	Hillside	CHA	###########	100365				-	100,365
918	North	Samangan	Ruyi Du Ab	Qashqa	Hz-ID-22477	Active	MineField	35.71836	67.62368	Pre 2001	AP	Hillside	CHA	###########	93193				-	93,193
919	North	Samangan	Ruyi Du Ab	Pechga	Hz-ID-21309	Transitional	MineField	35.46298	67.60958	Pre 2001	AP	Hillside	CHA	###########	95540	105094			105,094	(9,554)
920	North	Samangan	Ruyi Du Ab	Madrak	MF-NA-1142	Active	MineField	35.51684	67.88067	Pre 2001	AP	Mountain	CHA	01/01/2009	24450				-	24,450
921	North	Samangan	Ruyi Du Ab	Khame Bayaz	MF-16475	Transitional	MineField	35.50737	68.03126	Pre 2001	AP	Hillside	CHA	###########	14640	14251			14,251	389
922	North	Samangan	Ruyi Du Ab	Khalak	Hz-ID-21250	Active	MineField	35.77497	67.87138	Pre 2001	AP	Mountain	CHA	###########	16148				-	16,148
923	North	Samangan	Ruyi Du Ab	kawlar	Hz-ID-21251	Active	MineField	35.76582	67.85303	Pre 2001	AP	Mountain	CHA	###########	88799				-	88,799
924	North	Samangan	Ruyi Du Ab	kawlar	Hz-ID-21244	Active	MineField	35.76748	67.8486	Pre 2001	AP	Mountain	CHA	###########	41701				-	41,701
925	North	Samangan	Ruyi Du Ab	Changez	MF-15380	Active	MineField	35.60671	67.95863	Pre 2001	AP	Hillside	CHA	###########	35027				-	35,027
926	North	Samangan	Ruyi Du Ab	Alawuddin	MF-NA-1090	Active	MineField	35.58071	67.56999	Pre 2001	AP	Ridge	CHA	01/01/2009	12350				-	12,350
927	North	Samangan	Ruyi Du Ab	Alawuddin	MF-NA-1091	Active	MineField	35.58041	67.57015	Pre 2001	AP	Ridge	CHA	01/01/2009	6680				-	6,680
928	North	Samangan	Ruyi Du Ab	Alawuddin	MF-NA-1088	Active	MineField	35.58313	67.55682	Pre 2001	AP	Ridge	CHA	01/01/2009	8520				-	8,520
929	North	Samangan	Ruyi Du Ab	Alawuddin	MF-NA-1089	Active	MineField	35.58452	67.56308	Pre 2001	AP	Ridge	CHA	01/01/2009	7150				-	7,150
930	North	Samangan	Ruyi Du Ab	Alawuddin	MF-NA-1092	Active	MineField	35.5944	67.609	Pre 2001	AP	Hillside	CHA	01/01/2009	28400				-	28,400
931	North	Samangan	Ruyi Du Ab	Ahengaran	Hz-ID-19133	Active	MineField	35.53698	68.13887	Pre 2001	AP	Mountain	CHA	###########	52541				-	52,541
932	North	Samangan	Ruyi Du Ab	Ahengaran	Hz-ID-19132	Active	MineField	35.53955	68.15092	Pre 2001	AP	Mountain	CHA	###########	73649				-	73,649
933	North	Samangan	Ruyi Du Ab	Ahengaran	Hz-ID-19131	Active	MineField	35.54605	68.15484	Pre 2001	AP	Mountain	CHA	###########	14100				-	14,100
934	North	Samangan	Ruyi Du Ab	Ahengaran	Hz-ID-19130	Active	MineField	35.5476	68.15215	Pre 2001	AP	Mountain	CHA	###########	14008				-	14,008
935	North	Samangan	Ruyi Du Ab	Ahengaran	Hz-ID-20601	Active	MineField	35.5404	68.15114	Pre 2001	AP	Hillside	CHA	###########	17610				-	17,610
936	North	Samangan	Khuram Wa Sarbagh	Habash	Hz-ID-20254	Active	MineField	35.89738	68.0619	Pre 2001	AP	Hillside	CHA	###########	90360				-	90,360
937	North	Samangan	Khuram Wa Sarbagh	Deh Kalan	Hz-ID-21247	Active	MineField	36.00787	68.0233	Pre 2001	AP	Mountain	CHA	###########	27659				-	27,659
938	North	Samangan	Khuram Wa Sarbagh	Baghalak	Hz-ID-20006	Active	MineField	35.86964	68.23745	Pre 2001	AP	Hillside	CHA	###########	14128				-	14,128
939	North	Samangan	Khuram Wa Sarbagh	Baghalak	Hz-ID-20005	Active	MineField	35.86435	68.2347	Pre 2001	AP	Hillside	CHA	###########	8980				-	8,980
940	North	Samangan	Hazrati Sultan	Tolagachi Yaka Toot	Hz-ID-22643	Active	MineField	36.37382	68.0128	Pre 2001	AP	Hillside	CHA	###########	53580				-	53,580
941	North	Samangan	Hazrati Sultan	Dalkhaki	Hz-ID-22965	Active	MineField	36.35864	68.00611	Pre 2001	AP	Hillside	CHA	###########	17920				-	17,920
942	North	Samangan	Feroz Nakhchir	Qush Mulla	Hz-ID-22922	Active	AIMF	36.3932	67.48958	Post 2001	AIM	Mountain	CHA	###########	13111				-	13,111
943	North	Samangan	Feroz Nakhchir	Qush Mulla	Hz-ID-22924	Active	AIMF	36.39293	67.48451	Post 2001	AIM	Flat	CHA	###########	39344				-	39,344
944	North	Samangan	Feroz Nakhchir	Qush Mulla	Hz-ID-22923	Active	AIMF	36.3908	67.49013	Post 2001	AIM	Flat	CHA	###########	36967				-	36,967
945	North	Samangan	Feroz Nakhchir	Qush Mulla	Hz-ID-22925	Active	AIMF	36.39293	67.48451	Post 2001	AIM	Flat	CHA	###########	37438				-	37,438
946	North	Samangan	Feroz Nakhchir	Qush Mulla	Hz-ID-22926	Active	AIMF	36.38535	67.4895	Post 2001	AIM	Flat	CHA	###########	15490				-	15,490
947	North	Samangan	Feroz Nakhchir	Qush Mulla	Hz-ID-22927	Active	AIMF	36.40105	67.49116	Post 2001	AIM	Flat	CHA	###########	27950				-	27,950
948	North	Samangan	Feroz Nakhchir	Qush Mulla	Hz-ID-22928	Active	AIMF	36.4005	67.48386	Post 2001	AIM	Hillside	CHA	###########	24595				-	24,595
949	North	Samangan	Feroz Nakhchir	Dolta Khana	MF-NA-1344	Active	MineField	36.28441	67.69433	Pre 2001	AP	Hillside	CHA	01/03/2009	10130				-	10,130
950	North	Samangan	Feroz Nakhchir	Chenar Gai	Hz-ID-22280	Transitional	MineField	36.63611	67.6386	Pre 2001	AP	Mountain	CHA	###########	77423	89036			89,036	(11,613)
951	North	Samangan	Feroz Nakhchir	Chenar Gai	Hz-ID-22278	Transitional	MineField	36.63667	67.6386	Pre 2001	AP	Mountain	CHA	###########	92275	106117			106,117	(13,842)
952	North	Samangan	Feroz Nakhchir	Chenar Gai	Hz-ID-22277	Transitional	MineField	36.63262	67.6337	Pre 2001	AP	Hillside	CHA	###########	82069	85858			85,858	(3,789)
953	North	Samangan	Feroz Nakhchir	Chenar Gai	Hz-ID-22276	Transitional	MineField	36.63262	67.6337	Pre 2001	AP	Hillside	CHA	###########	67717	77875			77,875	(10,158)
954	North	Samangan	Feroz Nakhchir	Chenar Gai	Hz-ID-22275	Transitional	MineField	36.63356	67.62923	Pre 2001	AP	Mountain	CHA	###########	67179	77254			77,254	(10,075)
955	North	Samangan	Feroz Nakhchir	Chenar Gai	Hz-ID-22274	Transitional	MineField	36.63356	67.62923	Pre 2001	AP	Mountain	CHA	###########	51728	62074			62,074	(10,346)
956	North	Samangan	Feroz Nakhchir	Chenar Gai	Hz-ID-22084	Transitional	MineField	36.61957	67.63342	Pre 2001	AP	Hillside	CHA	###########	67435	74179			74,179	(6,744)
957	North	Samangan	Feroz Nakhchir	Chenar Gai	Hz-ID-22086	Transitional	MineField	36.6205	67.63584	Pre 2001	AP	Hillside	CHA	###########	62931	72370			72,370	(9,439)
958	North	Samangan	Feroz Nakhchir	Chenar Gai	Hz-ID-22089	Transitional	MineField	36.62729	67.64191	Pre 2001	AP	Hillside	CHA	###########	80801	92921			92,921	(12,120)
959	North	Samangan	Feroz Nakhchir	Chenar Gai	Hz-ID-22091	Transitional	MineField	36.63099	67.63573	Pre 2001	AP	Hillside	CHA	###########	78368	90123			90,123	(11,755)
960	North	Samangan	Dara-I-Sufi Payin	Ziraki	MF-HQ-1205	Active	MineField	35.982944	67.459139	Pre 2001	AP	Hillside	CHA	02/07/2009	2336				-	2,336
961	North	Samangan	Dara-I-Sufi Payin	Ziraki	MF-HQ-1116	Active	MineField	35.981833	67.459361	Pre 2001	AP	Hillside	CHA	02/07/2009	359				-	359
962	North	Samangan	Dara-I-Sufi Payin	Qara Jangal (2)	MF-HQ-1144	Active	MineField	36.00556	67.14135	Pre 2001	AP	Flat	CHA	04/04/2008	14600				-	14,600
963	North	Samangan	Dara-I-Sufi Payin	Qara Jangal (2)	MF-HQ-1144	Active	MineField	36.01235	67.15497	Pre 2001	AP	Hillside	CHA	05/04/2008	26200				-	26,200
964	North	Samangan	Dara-I-Sufi Payin	Qara Jangal (2)	MF-HQ-1144	Active	MineField	36.01184	67.15442	Pre 2001	AP	Hillside	CHA	05/04/2008	29400				-	29,400
965	North	Samangan	Dara-I-Sufi Payin	Qara Jangal (1)	MF-HQ-1182	Active	MineField	36.01306	67.15731	Pre 2001	AP	Hillside	CHA	06/04/2008	14280				-	14,280
966	North	Samangan	Dara-I-Sufi Payin	Qara Jangal (1)	MF-HQ-1202	Active	MineField	36.02688	67.15389	Pre 2001	AP	Ridge	CHA	04/04/2008	10650				-	10,650
967	North	Samangan	Dara-I-Sufi Payin	Qara Jangal (1)	Hz-ID-17419	Active	MineField	36.00596	67.14408	Pre 2001	AP	Mountain	CHA	###########	9365				-	9,365
968	North	Samangan	Dara-I-Sufi Payin	Oimatan (2)	Hz-ID-18103	Active	MineField	36.0303	67.11726	Pre 2001	AP	Hillside	CHA	###########	6197				-	6,197
969	North	Samangan	Dara-I-Sufi Payin	Oimatan (2)	Hz-ID-18104	Active	MineField	36.0303	67.11726	Pre 2001	AP	Flat	CHA	###########	2858				-	2,858
970	North	Samangan	Dara-I-Sufi Payin	Oimatan (2)	Hz-ID-18105	Active	MineField	36.0303	67.11726	Pre 2001	AP	Hillside	CHA	###########	4833				-	4,833

971	North	Samangan	Dara-I-Sufi Payin	Oimatan (2)	Hz-ID-18106	Active	MineField	36.0303	67.11726	Pre 2001	AP	Hillside	CHA	###########	271				-	271
972	North	Samangan	Dara-I-Sufi Payin	Khana Sangi	Hz-ID-17420	Active	MineField	36.03633	67.2171	Pre 2001	AP	Hillside	CHA	###########	2200				-	2,200
973	North	Samangan	Dara-I-Sufi Payin	Dara-I-Suf	Hz-ID-22848	Active	AIMF	35.93683	67.26826	Post 2001	AIM	Hillside	CHA	###########	38307				-	38,307
974	North	Samangan	Dara-I-Sufi Payin	Chak Abi	MF-HQ-1006	Active	MineField	36.016417	67.377833	Pre 2001	AP	Hillside	CHA	29/04/2009	2720				-	2,720
975	North	Samangan	Dara-I-Sufi Payin	Chak Abi	Hz-ID-17955	Active	MineField	36.01527	67.37457	Pre 2001	AP	Hillside	CHA	###########	1320				-	1,320
976	North	Samangan	Dara-I-Sufi Payin	Big Mod	Hz-ID-17778	Active	MineField	36.19094	67.6582	Pre 2001	AP	Mountain	CHA	###########	20000				-	20,000
977	North	Samangan	Dara-I-Sufi Payin	Bayanan	MF-HT-1196	Active	MineField	35.91928	67.371489	Pre 2001	AP	Hillside	CHA	05/06/2010	4100				-	4,100
978	North	Samangan	Dara-I-Sufi Payin	Bayanan	MF-HT-1214	Active	MineField	35.91661	67.379719	Pre 2001	AP	Hillside	CHA	03/06/2010	2780				-	2,780
979	North	Samangan	Dara-I-Sufi Bala	Qarah Khawal	MF-HQ-1145	Active	MineField	35.98304	67.6092	Pre 2001	AP	Hillside	CHA	15/05/2008	2500				-	2,500
980	North	Samangan	Dara-I-Sufi Bala	Qarah Khawal	MF-HQ-1475	Active	MineField	35.99995	67.6058	Pre 2001	AP	Flat	CHA	12/06/2010	10000				-	10,000
981	North	Samangan	Dara-I-Sufi Bala	Qarah Khawal	MF-HQ-1146	Active	MineField	35.99417	67.60531	Pre 2001	AP	Hillside	CHA	13/05/2008	3500				-	3,500
982	North	Samangan	Dara-I-Sufi Bala	Qarah Khawal	MF-HQ-1146	Active	MineField	35.98782	67.60392	Pre 2001	AP	Hillside	CHA	14/05/2008	1440				-	1,440
983	North	Samangan	Dara-I-Sufi Bala	Petawak (1)	Hz-ID-22850	Active	AIMF	35.7857	67.35804	Post 2001	AIM	Hillside	CHA	###########	27363				-	27,363
984	North	Samangan	Dara-I-Sufi Bala	Petawak (1)	Hz-ID-22851	Active	AIMF	35.78987	67.36782	Post 2001	AIM	Hillside	CHA	###########	36930				-	36,930
985	North	Samangan	Aybak	Royancha(2)	MF-16713	Active	MineField	36.09316	67.70051	Pre 2001	AP	Flat	CHA	###########	60				-	60
986	North	Samangan	Aybak	Orlamish	MF-HQ-1195	Active	MineField	36.23983	67.77151	Pre 2001	AP	Hillside	CHA	19/09/2008	1200				-	1,200
987	North	Samangan	Aybak	Aybak	MF-HQ-1182	Active	MineField	36.21266	68.46757	Pre 2001	AP	Hillside	CHA	04/06/2008	40150				-	40,150
988	North	Samangan	Aybak	Aybak	MF-HQ-1182	Active	MineField	36.1939	68.49554	Pre 2001	AP	Hillside	CHA	04/06/2008	2000				-	2,000
989	North	Jawzjan	Qush Tepa	Teraghlee	Hz-ID-22811	Active	AIMF	36.23208	65.4639	Post 2001	AIM	Hillside	CHA	###########	3600				-	3,600
990	North	Jawzjan	Qush Tepa	Khaneqah	Hz-ID-22815	Active	AIMF	36.1144	65.4104	Post 2001	AIM	Hillside	CHA	###########	2025				-	2,025
991	North	Jawzjan	Khaniqa	Qlichabad	Hz-ID-22649	Active	AIMF	36.89388	66.12676	Post 2001	AIM	Flat	CHA	###########	19201				-	19,201
992	North	Jawzjan	Khaniqa	Bakawol	Hz-ID-22648	Active	AIMF	36.88861	66.10488	Post 2001	AIM	Flat	SHA	###########	30393				-	30,393
993	North	Jawzjan	Fayzabad	Shisha Khana	Hz-ID-22729	Active	AIMF	36.7864	66.46328	Post 2001	AIM	Flat	SHA	###########	10797				-	10,797
994	North	Jawzjan	Fayzabad	Naqileen Chahr Bagh	Hz-ID-22768	Active	AIMF	36.85383	66.4609	Post 2001	AIM	Flat	CHA	###########	18000				-	18,000
995	North	Jawzjan	Fayzabad	Murdian-e Bala	Hz-ID-22767	Active	AIMF	36.91975	66.47364	Post 2001	AIM	Flat	CHA	###########	16200				-	16,200
996	North	Jawzjan	Fayzabad	Kowkal Dash(2)	Hz-ID-22730	Active	AIMF	36.79509	66.32762	Post 2001	AIM	Flat	SHA	###########	8998				-	8,998
997	North	Faryab	Shirin Tagab	Khanaqa	Hz-ID-22681	Active	AIMF	36.2366	64.853	Post 2001	AIM	Mountain	CHA	###########	19957				-	19,957
998	North	Faryab	Shirin Tagab	Jalaier (5)	MF-HQ-1067	Active	MineField	36.341653	64.59785	Pre 2001	AP	Hillside	CHA	17/06/2009	121566				-	121,566
999	North	Faryab	Qaysar	Tash Bulaq	MF-NA-868	Active	MineField	35.52934	64.13634	Post 2001	AP	Hillside	CHA	01/06/2008	95074				-	95,074
1000	North	Faryab	Qaysar	Tash Bulaq	MF-NA-867	Active	MineField	35.53666	64.1348	Post 2001	AP	Mountain	CHA	01/06/2008	56400				-	56,400
1001	North	Faryab	Qaysar	Karez (1)	MF-NA-866	Active	MineField	35.76603	63.90715	Pre 2001	APERW	Flat	CHA	01/06/2008	54341				-	54,341
1002	North	Faryab	Qaysar	Do Abi	MF-HQ-7223	Active	MineField	35.74836	64.070489	Pre 2001	APERW	Hillside	CHA	24/05/2000	88329				-	88,329
1003	North	Faryab	Qaysar	Do Abi	MF-HQ-7207	Active	MineField	35.75168	63.92356	Pre 2001	APERW	Hillside	CHA	03/05/2000	90349				-	90,349
1004	North	Faryab	Qaysar	Do Abi	MF-HQ-1067	Active	MineField	35.746581	63.908278	Pre 2001	AP	Hillside	CHA	17/06/2009	666298				-	666,298
1005	North	Faryab	Qaysar	Baraghan-i-Khwaja	Hz-ID-22720	Active	AIMF	35.64206	64.3665	Post 2001	AIM	Hillside	CHA	###########	485955				-	485,955
1006	North	Faryab	Qaysar	Alat (2)	MF-NA-865	Active	MineField	35.54308	64.09861	Pre 2001	AP	Hillside	CHA	01/06/2008	58500				-	58,500
1007	North	Faryab	Maymana	Baluch Shah Nader	Hz-ID-21621	Active	AIMF	35.90816	64.84382	Post 2001	APAIMERW	Hillside	CHA	###########	31070				-	31,070
1008	North	Faryab	Kohistan	Qudoghak (2)	MF-NA-824	Active	MineField	35.36346	64.79401	Pre 2001	APERW	Hillside	CHA	01/05/2008	12352				-	12,352
1009	North	Faryab	Kohistan	Qudoghak (2)	MF-NA-825	Active	MineField	35.36383	64.80216	Pre 2001	APERW	Hillside	CHA	01/05/2008	5967				-	5,967
1010	North	Faryab	Kohistan	Jej	Hz-ID-22765	Active	MineField	35.33382	64.68645	Pre 2001	AP	Hillside	CHA	###########	17308				-	17,308
1011	North	Faryab	Khwaja Sabz Posh	Kosa Qala	Hz-ID-22690	Active	AIMF	36.06129	64.86351	Post 2001	AIM	Hillside	CHA	###########	32118				-	32,118
1012	North	Faryab	Ghormach	Shadi Kam (2)	MF-HQ-1097	Transitional	MineField	35.64478	63.9148	Pre 2001	APERW	Hillside	CHA	17/06/2009	125271	56550		11649	68,199	57,072
1013	North	Faryab	Ghormach	Shadi Kam (2)	MF-HQ-1097	Transitional	MineField	35.64408	63.91351	Pre 2001	APERW	Hillside	CHA	17/06/2009	259952	109880		40200	150,080	109,872
1014	North	Faryab	Ghormach	Shadi Kam (2)	Hz-ID-23176	Transitional	MineField	35.63422	63.90067	Pre 2001	APERW	Hillside	CHA	###########	124743	55380		15750	71,130	53,613
1015	North	Faryab	Ghormach	Shadi Kam (2)	Hz-ID-23175	Transitional	MineField	35.63718	63.9049	Pre 2001	APERW	Hillside	CHA	###########	127765	52010		14275	66,285	61,480
1016	North	Faryab	Ghormach	Shadi Kam (2)	Hz-ID-23174	Transitional	MineField	35.63718	63.9049	Pre 2001	APERW	Hillside	CHA	###########	125766	54300		11067	65,367	60,399
1017	North	Faryab	Ghormach	Shadi Kam (2)	Hz-ID-23173	Transitional	MineField	35.63945	63.90972	Pre 2001	APERW	Hillside	CHA	###########	126253	55100		10910	66,010	60,243
1018	North	Faryab	Ghormach	Shadi Kam (2)	Hz-ID-23172	Transitional	MineField	35.63422	63.90067	Pre 2001	APERW	Hillside	CHA	###########	150310	57000		44404	101,404	48,906
1019	North	Faryab	Ghormach	Shadi Kam (2)	Hz-ID-23150	Transitional	MineField	35.63945	63.90972	Pre 2001	APERW	Hillside	CHA	###########	126740	54650		14720	69,370	57,370
1020	North	Faryab	Ghormach	Sari Chashmai Pamakhtu	MF-HQ-1098	Active	MineField	35.627711	63.8815	Pre 2001	APAT	Hillside	CHA	17/06/2009	300000				-	300,000
1021	North	Faryab	Ghormach	Qala-i-Wali (1)	MF-HQ-1097	Active	MineField	35.82275	63.778439	Pre 2001	AP	Flat	CHA	17/06/2009	181300				-	181,300
1022	North	Faryab	Ghormach	Qala-i-Wali (1)	MF-HQ-1097	Active	MineField	35.815011	63.768981	Pre 2001	AP	Flat	CHA	17/06/2009	100000				-	100,000
1023	North	Faryab	Ghormach	Petaw	MF-HQ-1097	Active	MineField	35.753869	63.818531	Pre 2001	AP	Hillside	CHA	17/06/2009	26775				-	26,775
1024	North	Faryab	Ghormach	Petaw	MF-HQ-1097	Active	MineField	35.753869	63.818531	Pre 2001	AP	Hillside	CHA	17/06/2009	32775				-	32,775
1025	North	Faryab	Ghormach	Hajian	MF-HQ-1097	Active	MineField	35.7953	63.796781	Pre 2001	APAT	Hillside	CHA	17/06/2009	140525				-	140,525
1026	North	Faryab	Ghormach	Ghormach	MF-HQ-7296	Active	MineField	35.68088	63.86639	Pre 2001	APATERW	Hillside	CHA	25/06/2000	71665	45910			45,910	25,755
1027	North	Faryab	Ghormach	Ab-i-Garmak(1)	MF-WA-72	Active	MineField	35.734314	63.817981	Pre 2001	AP	Hillside	CHA	30/06/2003	51240	26031			26,031	25,209
1028	North	Faryab	Ghormach	Ab-i-Garmak(1)	MF-HQ-8289	Active	MineField	35.730769	63.823811	Post 2001	AP	Hillside	CHA	21/07/2001	20495				-	20,495
1029	North	Faryab	Ghormach	Ab-i-Garmak(1)	MF-HQ-1098	Active	MineField	35.731011	63.823969	Pre 2001	APAT	Hillside	CHA	17/06/2009	450000				-	450,000
1030	North	Faryab	Ghormach	Ab-i-Garmak(1)	Hz-ID-22766	Active	MineField	35.71603	63.82973	Pre 2001	AP	Hillside	CHA	###########	46605				-	46,605
1031	North	Faryab	Bilchiragh	Babawali	Hz-ID-22754	Active	AIMF	35.924	65.07993	Post 2001	AIM	Hillside	CHA	###########	115723				-	115,723
1032	North	Balkh	Zari	Qsh Kalan	Hz-ID-17458	Active	MineField	35.89575	66.80104	Pre 2001	AP	Hillside	CHA	###########	2372				-	2,372
1033	North	Balkh	Zari	Qara Khawal	Hz-ID-22929	Active	AIMF	35.99053	66.69434	Post 2001	AIM	Flat	CHA	###########	39775				-	39,775
1034	North	Balkh	Shortepa	Tash Guzar	MF-NA-1202	Active	MineField	37.24762	67.19918	Pre 2001	AP	Flat	CHA	01/01/2009	16000				-	16,000
1035	North	Balkh	Shortepa	Shur Areq	Hz-ID-22852	Active	AIMF	37.31652	66.72625	Post 2001	AIM	Flat	CHA	###########	21851				-	21,851
1036	North	Balkh	Shortepa	Chaqar (Tash Guzar)	MF-16211	Active	MineField	37.18103	67.20597	Pre 2001	AP	Hillside	CHA	###########	13048				-	13,048
1037	North	Balkh	Shortepa	Chaqar (Tash Guzar)	MF-16210	Active	MineField	37.19788	67.20309	Pre 2001	AP	Hillside	CHA	###########	27969				-	27,969
1038	North	Balkh	Shortepa	Chaqar (Tash Guzar)	MF-16209	Active	MineField	37.20883	67.19503	Pre 2001	AP	Hillside	CHA	###########	4107				-	4,107
1039	North	Balkh	Shortepa	Basherly Toqa	MF-HT-138	Active	MineField	37.22256	67.20485	Pre 2001	AP	Hillside	CHA	31/05/2007	52342				-	52,342
1040	North	Balkh	Sharak Hairatan	Hayratan	MF-NA-1027	Active	MineField	37.22521	67.42914	Pre 2001	AP	Hillside	CHA	01/08/2008	21045				-	21,045
1041	North	Balkh	Nahri Shahi	Siah Gerd	MF-15866	Transitional	MineField	37.03496	67.1783	Pre 2001	AP	Flat	CHA	###########	110868	110868			110,868	-
1042	North	Balkh	Marmul	Mulla Baba	Hz-ID-22647	Transitional	MineField	36.60951	67.27293	Pre 2001	AP	Hillside	CHA	###########	38582	38940			38,940	(358)
1043	North	Balkh	Marmul	Marmul	Hz-ID-22542	Transitional	MineField	36.54959	67.30483	Pre 2001	AP	Hillside	CHA	###########	59871	15491		3382	18,873	40,998
1044	North	Balkh	Marmul	Marmul	Hz-ID-22541	Transitional	MineField	36.54959	67.30483	Pre 2001	AP	Hillside	CHA	###########	38542	12225			12,225	26,317
1045	North	Balkh	Marmul	Baghcha-i-Qati	Hz-ID-23146	Active	MineField	36.59724	67.33781	Pre 2001	AP	Mountain	CHA	###########	74761				-	74,761
1046	North	Balkh	Marmul	Baghcha-i-Qati	Hz-ID-23156	Active	MineField	36.59931	67.31746	Pre 2001	AP	Hillside	CHA	###########	41457				-	41,457
1047	North	Balkh	Marmul	Baghcha-i-Qati	Hz-ID-23158	Active	MineField	36.58962	67.31333	Pre 2001	AP	Hillside	CHA	###########	6081				-	6,081
1048	North	Balkh	Marmul	Baghcha-i-Qati	Hz-ID-23157	Active	MineField	36.59844	67.31852	Pre 2001	AP	Hillside	CHA	###########	23875				-	23,875
1049	North	Balkh	Marmul	Baghcha-i-Qati	Hz-ID-23155	Active	MineField	36.59944	67.3472	Pre 2001	AP	Hillside	CHA	###########	53268				-	53,268
1050	North	Balkh	Marmul	Baghcha-i-Qati	Hz-ID-23145	Active	MineField	36.59724	67.33781	Pre 2001	AP	Hillside	CHA	###########	70187				-	70,187
1051	North	Balkh	Marmul	Baghcha-i-Qati	Hz-ID-22646	Active	MineField	36.59898	67.34703	Pre 2001	AP	Hillside	CHA	###########	13172				-	13,172

1052	North	Balkh	Marmul	Baghcha-i-Qati	Hz-ID-22645	Transitional	MineField	36.59724	67.33781	Pre 2001	AP	Hillside	CHA	###########	82252	106928			106,928	(24,676)
1053	North	Balkh	Marmul	Baghcha-i-Qati	Hz-ID-22644	Transitional	MineField	36.59724	67.33781	Pre 2001	AP	Hillside	CHA	###########	57603	47754		27130	74,884	(17,281)
1054	North	Balkh	Marmul	Baghcha-i-Qati	Hz-ID-22595	Active	MineField	36.57322	67.29281	Pre 2001	AP	Flat	CHA	###########	6961				-	6,961
1055	North	Balkh	Marmul	Baghcha-i-Qati	Hz-ID-22594	Active	MineField	36.57261	67.29546	Pre 2001	AP	Hillside	CHA	###########	58644				-	58,644
1056	North	Balkh	Marmul	Baghcha-i-Qati	Hz-ID-22596	Active	MineField	36.57261	67.29546	Pre 2001	AP	Flat	CHA	###########	17007				-	17,007
1057	North	Balkh	Marmul	Baghcha-i-Qati	Hz-ID-22581	Active	MineField	36.57261	67.29546	Pre 2001	AP	Hillside	CHA	###########	65836				-	65,836
1058	North	Balkh	Marmul	Baghcha-i-Qati	Hz-ID-22580	Active	MineField	36.57261	67.29546	Pre 2001	AP	Hillside	CHA	###########	63112				-	63,112
1059	North	Balkh	Kishindih	Chokhi Chakana-i- Pain	Hz-ID-17462	Active	MineField	36.03946	66.99026	Pre 2001	AP	Hillside	CHA	###########	14388				-	14,388
1060	North	Balkh	Khulm	Oljatu	Hz-ID-22336	Transitional	MineField	36.64285	67.59831	Pre 2001	AP	Hillside	CHA	###########	61452	67597			67,597	(6,145)
1061	North	Balkh	Khulm	Oljatu	Hz-ID-22341	Transitional	MineField	36.63539	67.61944	Pre 2001	AP	Hillside	CHA	###########	61711	67882			67,882	(6,171)
1062	North	Balkh	Khulm	Oljatu	Hz-ID-22342	Transitional	MineField	36.63539	67.61944	Pre 2001	AP	Hillside	CHA	###########	65025	71528			71,528	(6,503)
1063	North	Balkh	Khulm	Oljatu	Hz-ID-22076	Active	MineField	36.62519	67.59642	Pre 2001	AP	Hillside	CHA	###########	71426				-	71,426
1064	North	Balkh	Khulm	Oljatu	Hz-ID-22077	Active	MineField	36.62519	67.59642	Pre 2001	AP	Hillside	CHA	###########	63429				-	63,429
1065	North	Balkh	Khulm	Oljatu	Hz-ID-22098	Active	MineField	36.62583	67.59438	Pre 2001	AP	Hillside	CHA	###########	51138				-	51,138
1066	North	Balkh	Khulm	Oljatu	Hz-ID-21850	Active	MineField	36.62112	67.56443	Pre 2001	AP	Hillside	CHA	###########	64860				-	64,860
1067	North	Balkh	Khulm	Oljatu	Hz-ID-21849	Active	MineField	36.61894	67.56312	Pre 2001	AP	Hillside	CHA	###########	72697				-	72,697
1068	North	Balkh	Khulm	Oljatu	Hz-ID-21848	Active	MineField	36.61894	67.56312	Pre 2001	AP	Mountain	CHA	###########	66047				-	66,047
1069	North	Balkh	Khulm	Oljatu	Hz-ID-21846	Active	MineField	36.61829	67.55715	Pre 2001	AP	Hillside	CHA	###########	54499				-	54,499
1070	North	Balkh	Khulm	Oljatu	Hz-ID-21845	Active	MineField	36.62704	67.55962	Pre 2001	AP	Hillside	CHA	###########	77185				-	77,185
1071	North	Balkh	Khulm	Oljatu	Hz-ID-21844	Active	MineField	36.62704	67.55962	Pre 2001	AP	Hillside	CHA	###########	76245				-	76,245
1072	North	Balkh	Khulm	Oljatu	Hz-ID-21842	Active	MineField	36.63052	67.55981	Pre 2001	AP	Mountain	CHA	###########	68412				-	68,412
1073	North	Balkh	Khulm	Oljatu	Hz-ID-21841	Active	MineField	36.63052	67.55981	Pre 2001	AP	Mountain	CHA	###########	57640				-	57,640
1074	North	Balkh	Chimtal	Chimtal	MF-HQ-1220	Active	MineField	36.62727	66.40813	Pre 2001	APAT	Hillside	CHA	###########	16839				-	16,839
1075	North	Balkh	Chimtal	Bukshor	MF-NA-1311	Active	MineField	36.927194	66.831389	Pre 2001	AP	Flat	CHA	01/01/2009	2561				-	2,561
1076	North	Balkh	Chimtal	Bargah	MF-HQ-1224	Active	MineField	36.69716	66.45412	Pre 2001	AP	Hillside	CHA	###########	34905				-	34,905
1077	North	Balkh	Chimtal	Bargah	MF-HQ-1223	Active	MineField	36.65781	66.39912	Pre 2001	AP	Hillside	CHA	###########	120288				-	120,288
1078	North	Balkh	Chimtal	Bargah	MF-NA-817	Active	MineField	36.64197	66.47472	Pre 2001	AP	Hillside	CHA	01/06/2008	52596				-	52,596
1079	North	Balkh	Chimtal	Bargah	MF-NA-814	Active	MineField	36.6601	66.39149	Pre 2001	AP	Hillside	CHA	01/06/2008	31657				-	31,657
1080	North	Balkh	Chimtal	Bargah	MF-NA-580	Active	MineField	36.66	66.391389	Pre 2001	AP	Flat	CHA	01/01/2004	67728	1954			1,954	65,774
1081	North	Balkh	Chimtal	Bargah	MF-NA-815	Active	MineField	36.64716	66.45412	Pre 2001	AP	Hillside	CHA	01/06/2008	44786				-	44,786
1082	North	Balkh	Chimtal	Arabmazari	MF-HQ-1223	Active	MineField	36.67411	66.59161	Pre 2001	AP	Flat	CHA	09/09/2009	10002				-	10,002
1083	North	Balkh	Chimtal	Arabmazari	MF-HQ-1222	Active	MineField	36.67119	66.58088	Pre 2001	AP	Flat	CHA	09/09/2009	7472				-	7,472
1084	North	Balkh	Chahar Bolak	Qizil Qala	MF-NA-673	Active	MineField	36.814017	66.741656	Pre 2001	AP	Flat	CHA	01/01/2007	59410				-	59,410
1085	North	Balkh	Chahar Bolak	Akhirranagah	Hz-ID-22770	Active	AIMF	36.84593	66.67099	Post 2001	AIM	Flat	CHA	###########	8787				-	8,787
1086	North	Balkh	Balkh	Tozhna-i-Nasiri	Hz-ID-21688	Active	MineField	36.79062	66.90485	Pre 2001	AP	Flat	CHA	###########	294				-	294
1087	North	Balkh	Balkh	Tozhna-i-Nasiri	Hz-ID-21687	Active	MineField	36.79181	66.90784	Pre 2001	AP	Flat	CHA	###########	1578				-	1,578
1088	North	Balkh	Balkh	Tozhna-i-Nasiri	Hz-ID-21686	Active	MineField	36.79181	66.90784	Pre 2001	AP	Flat	CHA	###########	3491				-	3,491
1089	North East	Takhar	Taluqan	Taluk	Hz-ID-22238	Active	MineField	36.71478	69.77574	Pre 2001	AP	Mountain	CHA	###########	61169				-	61,169
1090	North East	Takhar	Taluqan	Qol Bars (1)	Hz-ID-21903	Active	AIMF	36.7476	69.37487	Post 2001	AIM	Flat	CHA	###########	16838				-	16,838
1091	North East	Takhar	Taluqan	Qara Tash	MF-15619	Active	MineField	36.83029	69.69006	Pre 2001	AP	Mountain	CHA	###########	75117				-	75,117
1092	North East	Takhar	Taluqan	Pengani	Hz-ID-21979	Active	MineField	36.69632	69.45775	Pre 2001	AP	Mountain	CHA	###########	45281				-	45,281
1093	North East	Takhar	Taluqan	Pengani	Hz-ID-21977	Active	MineField	36.69632	69.45775	Pre 2001	AP	Mountain	CHA	###########	58287				-	58,287
1094	North East	Takhar	Taluqan	Pengani	Hz-ID-21968	Active	MineField	36.69393	69.4567	Pre 2001	AP	Mountain	CHA	###########	13963				-	13,963
1095	North East	Takhar	Taluqan	Lataband (1)	Hz-ID-19354	Active	MineField	36.75017	69.75693	Pre 2001	AP	Hillside	CHA	###########	3575				-	3,575
1096	North East	Takhar	Taluqan	Lataband (1)	Hz-ID-17569	Active	MineField	36.72468	69.74903	Pre 2001	AP	Mountain	CHA	###########	31546				-	31,546
1097	North East	Takhar	Taluqan	Jar Qeshlaq (1)	Hz-ID-20150	Active	MineField	36.84464	69.6093	Pre 2001	AP	Hillside	CHA	###########	3680				-	3,680
1098	North East	Takhar	Taluqan	Chin Za'i (1)	Hz-ID-20149	Active	MineField	36.72032	69.27052	Pre 2001	AP	Mountain	CHA	###########	46390				-	46,390
1099	North East	Takhar	Taluqan	Chin Za'i (1)	Hz-ID-20148	Active	MineField	36.72032	69.27052	Pre 2001	AP	Mountain	CHA	###########	69120				-	69,120
1100	North East	Takhar	Taluqan	Chin Za'i (1)	Hz-ID-21978	Active	MineField	36.717711	69.27055	Pre 2001	AP	Mountain	CHA	###########	82772				-	82,772
1101	North East	Takhar	Taluqan	Abdul	Hz-ID-22385	Active	MineField	36.75078	69.44661	Post 2001	AP	Flat	CHA	###########	4223				-	4,223
1102	North East	Takhar	Taluqan	Abdul	Hz-ID-22384	Active	MineField	36.75078	69.44661	Post 2001	AP	Flat	CHA	###########	3536				-	3,536
1103	North East	Takhar	Farkhar	Sar-i-Kham	MF-15355	Active	MineField	36.63504	69.96851	Pre 2001	AP	Hillside	CHA	###########	20200				-	20,200
1104	North East	Takhar	Farkhar	Sang-i-Atas	MF-HQ-1350	Active	MineField	36.51411	69.78694	Pre 2001	AP	Hillside	CHA	07/10/2009	70130				-	70,130
1105	North East	Takhar	Farkhar	Sang-i-Atas	MF-HQ-1350	Active	MineField	36.51487	69.78879	Pre 2001	AP	Hillside	CHA	09/10/2009	54910				-	54,910
1106	North East	Takhar	Farkhar	Sang-i-Atas	MF-HQ-1350	Active	MineField	36.51411	69.78694	Pre 2001	AP	Hillside	CHA	08/10/2009	64830				-	64,830
1107	North East	Takhar	Farkhar	Sang-i-Atas	Hz-ID-20555	Active	MineField	36.53432	69.82735	Pre 2001	AP	Hillside	CHA	###########	74525				-	74,525
1108	North East	Takhar	Farkhar	Khurmab(2)	MF-HQ-1521	Active	MineField	36.60966	69.97426	Pre 2001	AP	Ridge	CHA	23/09/2010	26500				-	26,500
1109	North East	Takhar	Farkhar	Khurmab(1)	MF-15359	Active	MineField	36.54609	70.02778	Pre 2001	AP	Hillside	CHA	###########	32400				-	32,400
1110	North East	Takhar	Farkhar	Khurmab(1)	MF-15358	Active	MineField	36.55373	70.05349	Pre 2001	AP	Hillside	CHA	###########	29400				-	29,400
1111	North East	Takhar	Farkhar	Khurmab(1)	MF-15356	Active	MineField	36.5804	70.05278	Pre 2001	AP	Hillside	CHA	###########	22200				-	22,200
1112	North East	Takhar	Farkhar	Kashan	MF-HQ-1520	Active	MineField	36.60226	69.9597	Pre 2001	AP	Ridge	CHA	23/09/2010	42400				-	42,400
1113	North East	Takhar	Farkhar	Kashan	MF-HQ-1521	Active	MineField	36.61261	69.95177	Pre 2001	AP	Ridge	CHA	24/09/2010	19300				-	19,300
1114	North East	Takhar	Farkhar	Chashmai Garmak	Hz-ID-20507	Active	MineField	36.56962	69.81454	Pre 2001	AP	Mountain	CHA	###########	121477				-	121,477
1115	North East	Takhar	Farkhar	Chashmai Garmak	Hz-ID-20369	Active	MineField	36.54153	69.82072	Pre 2001	AP	Hillside	CHA	###########	21289				-	21,289
1116	North East	Takhar	Farkhar	Chashmai Garmak	Hz-ID-20368	Active	MineField	36.5376	69.80671	Pre 2001	AP	Hillside	CHA	###########	54600				-	54,600
1117	North East	Takhar	Farkhar	Chashmai Garmak	Hz-ID-20367	Active	MineField	36.5428	69.84371	Pre 2001	AP	Hillside	CHA	###########	107897				-	107,897
1118	North East	Takhar	Farkhar	Chashmai Garmak	Hz-ID-20364	Active	MineField	36.57052	69.81919	Pre 2001	AP	Hillside	CHA	###########	129299				-	129,299
1119	North East	Takhar	Farkhar	Chashmai Garmak	Hz-ID-20363	Active	MineField	36.56887	69.83494	Pre 2001	AP	Hillside	CHA	###########	4851				-	4,851
1120	North East	Takhar	Farkhar	Chashmai Garmak	Hz-ID-20361	Active	MineField	36.60737	69.82868	Pre 2001	AP	Hillside	CHA	###########	23936				-	23,936
1121	North East	Takhar	Farkhar	Chashmai Garmak	Hz-ID-20360	Active	MineField	36.59519	69.82555	Pre 2001	AP	Hillside	CHA	###########	60985				-	60,985
1122	North East	Takhar	Farkhar	Chashmai Garmak	Hz-ID-20359	Active	MineField	36.59912	69.83423	Pre 2001	AP	Hillside	CHA	###########	23572				-	23,572
1123	North East	Takhar	Farkhar	Chashmai Garmak	Hz-ID-20358	Active	MineField	36.59326	69.83935	Pre 2001	AP	Hillside	CHA	###########	4009				-	4,009
1124	North East	Takhar	Darqad	Alkunagh	Hz-ID-20542	Active	AIMF	37.37024	69.47824	Post 2001	AIM	Flat	CHA	###########	19537				-	19,537
1125	North East	Takhar	Darqad	Alkunagh	Hz-ID-20553	Active	AIMF	37.35749	69.49693	Post 2001	AIM	Flat	CHA	###########	22952				-	22,952
1126	North East	Takhar	Baharak	Khvajeh Pahlawan	Hz-ID-21902	Active	AIMF	36.82457	69.38015	Post 2001	AIM	Flat	CHA	###########	7994				-	7,994
1127	North East	Takhar	Baharak	Khvajeh Pahlawan	Hz-ID-21901	Active	AIMF	36.82457	69.38015	Post 2001	AIM	Flat	CHA	###########	18902				-	18,902
1128	North East	Kunduz	Qalay-I- Zal	Aq Tappeh	Hz-ID-20837	Active	AIMF	36.98721	68.57199	Post 2001	AIM	Flat	CHA	###########	53904				-	53,904
1129	North East	Kunduz	Qalay-I- Zal	Aq Tappeh	Hz-ID-20836	Active	AIMF	36.99614	68.5755	Post 2001	AIM	Flat	SHA	###########	2100				-	2,100
1130	North East	Kunduz	Kunduz	Talawka(2)	Hz-ID-22639	Active	AIMF	36.79467	68.83276	Post 2001	AIM	Flat	CHA	###########	6876				-	6,876
1131	North East	Kunduz	Kunduz	Talawka(2)	Hz-ID-22638	Active	AIMF	36.79469	68.83191	Post 2001	AIM	Flat	CHA	###########	34786				-	34,786
1132	North East	Kunduz	Kunduz	Talawka(2)	Hz-ID-22635	Active	AIMF	36.79469	68.83191	Post 2001	AIM	Flat	CHA	###########	55769				-	55,769

1133	North East	Kunduz	Kunduz	Talawka(2)	Hz-ID-22631	Active	AIMF	36.79469	68.83191	Post 2001	AIM	Flat	CHA	###########	50806				-	50,806
1134	North East	Kunduz	Kunduz	Alchin	Hz-ID-20757	Active	AIMF	36.79641	68.85821	Post 2001	AIM	Flat	SHA	###########	11937				-	11,937
1135	North East	Kunduz	Kunduz	Alchin	Hz-ID-20756	Active	AIMF	36.79859	68.8572	Post 2001	AIM	Flat	CHA	###########	29505				-	29,505
1136	North East	Kunduz	Kunduz	Alchin	Hz-ID-20754	Active	AIMF	36.80129	68.85981	Post 2001	AIM	Flat	CHA	###########	1365				-	1,365
1137	North East	Kunduz	Khanabad	Zahed	Hz-ID-21086	Active	MineField	36.66673	69.23584	Pre 2001	AP	Hillside	CHA	###########	9970				-	9,970
1138	North East	Kunduz	Khanabad	Zahed	Hz-ID-21085	Active	MineField	36.65207	69.22821	Pre 2001	AP	Hillside	CHA	###########	11536				-	11,536
1139	North East	Kunduz	Khanabad	Ta'usabad	MF-HQ-1195	Active	MineField	36.6429	69.00715	Pre 2001	APAT	Flat	CHA	13/07/2009	800				-	800
1140	North East	Kunduz	Khanabad	Sujani 2	Hz-ID-21042	Active	MineField	36.76081	69.17739	Pre 2001	AP	Hillside	CHA	###########	9977				-	9,977
1141	North East	Kunduz	Khanabad	Shorak Ab	Hz-ID-18957	Active	MineField	36.55521	69.09287	Pre 2001	AP	Hillside	CHA	03/03/2009	19529	2313			2,313	17,216
1142	North East	Kunduz	Khanabad	Jamaanchi	Hz-ID-21243	Active	MineField	36.53808	69.07279	Pre 2001	AP	Mountain	CHA	###########	2278				-	2,278
1143	North East	Kunduz	Khanabad	Ghajer Khana (2)	MF-HQ-1414	Active	MineField	36.81386	69.12833	Pre 2001	APAT	Hillside	CHA	01/02/2010	19974				-	19,974
1144	North East	Kunduz	Khanabad	Dara-I-zangi	Hz-ID-21029	Active	MineField	36.46492	69.05549	Pre 2001	AP	Hillside	CHA	###########	1699				-	1,699
1145	North East	Kunduz	Khanabad	Dara-I-zangi	Hz-ID-21028	Active	MineField	36.46492	69.05549	Pre 2001	AP	Hillside	CHA	###########	3604				-	3,604
1146	North East	Kunduz	Khanabad	Chugha-i-Ulya(2)	Hz-ID-21026	Active	MineField	36.7087	69.21289	Pre 2001	AP	Hillside	CHA	###########	27988				-	27,988
1147	North East	Kunduz	Khanabad	Ajal	Hz-ID-21065	Active	MineField	36.76907	69.1834	Pre 2001	AP	Hillside	CHA	###########	40873				-	40,873
1148	North East	Kunduz	Khanabad	Ajal	Hz-ID-21063	Active	MineField	36.76284	69.15984	Pre 2001	AP	Hillside	CHA	###########	2092				-	2,092
1149	North East	Kunduz	Khanabad	Ajal	Hz-ID-21061	Active	AIMF	36.76496	69.13102	Post 2001	AIM	Flat	CHA	###########	4483				-	4,483
1150	North East	Kunduz	Imam Sahib	Turkman Qudoq, Shour Qudoq	MF-16765	Active	MineField	36.9021	68.97525	Pre 2001	APAT	Ridge	CHA	###########	63705				-	63,705
1151	North East	Kunduz	Imam Sahib	Halqa Kol(1)	Hz-ID-22383	Active	AIMF	37.21978	68.91154	Post 2001	APAIM	Flat	CHA	###########	372800				-	372,800
1152	North East	Kunduz	Imam Sahib	Halqa Kol(1)	Hz-ID-22232	Active	AIMF	37.21362	68.91449	Post 2001	APAIM	Flat	CHA	###########	33031				-	33,031
1153	North East	Kunduz	Imam Sahib	Halqa Kol(1)	Hz-ID-22231	Active	AIMF	37.21362	68.91449	Post 2001	APAIM	Flat	CHA	###########	33017				-	33,017
1154	North East	Kunduz	Imam Sahib	Halqa Kol(1)	Hz-ID-22229	Active	AIMF	37.21362	68.91449	Post 2001	APAIM	Flat	CHA	###########	33229				-	33,229
1155	North East	Kunduz	Imam Sahib	Halqa Kol(1)	Hz-ID-22228	Active	AIMF	37.21362	68.91449	Post 2001	APAIM	Flat	CHA	###########	34593				-	34,593
1156	North East	Kunduz	Imam Sahib	Halqa Kol(1)	Hz-ID-22230	Active	AIMF	37.21362	68.91449	Post 2001	APAIM	Flat	CHA	###########	33222				-	33,222
1157	North East	Kunduz	Dashte Archi	Qazam Bulaq	MF-HQ-1193	Active	MineField	36.86017	69.28945	Pre 2001	AP	Hillside	CHA	15/05/2009	36960				-	36,960
1158	North East	Kunduz	Dashte Archi	Qazam Bulaq	MF-HQ-1193	Active	MineField	36.8619	69.29333	Pre 2001	AP	Hillside	CHA	15/05/2009	109930				-	109,930
1159	North East	Kunduz	Dashte Archi	Qara Ghushi (1)	MF-HQ-1025	Active	MineField	36.89732	69.3068	Pre 2001	AP	Hillside	CHA	22/04/2009	79332				-	79,332
1160	North East	Kunduz	Dashte Archi	Qara Ghushi (1)	MF-HQ-1028	Active	MineField	36.89732	69.3068	Pre 2001	AP	Hillside	CHA	21/04/2009	104281				-	104,281
1161	North East	Kunduz	Dashte Archi	Qara Ghushi (1)	MF-HQ-1024	Active	MineField	36.89732	69.3068	Pre 2001	AP	Hillside	CHA	23/04/2009	70658				-	70,658
1162	North East	Kunduz	Dashte Archi	Qara Ghushi (1)	MF-HQ-1024	Active	MineField	36.89732	69.3068	Pre 2001	AP	Hillside	CHA	22/04/2009	49113				-	49,113
1163	North East	Kunduz	Dashte Archi	Mulla Abdul Ghani	MF-HQ-1100	Active	MineField	36.98113	69.25845	Pre 2001	APAT	Hillside	CHA	01/07/2009	162839				-	162,839
1164	North East	Kunduz	Dashte Archi	Gul Bulaq	Hz-ID-17964	Active	MineField	36.82301	69.22455	Pre 2001	AP	Hillside	CHA	###########	1947				-	1,947
1165	North East	Kunduz	Dashte Archi	Gul Bulaq	Hz-ID-17956	Active	MineField	36.82669	69.22104	Pre 2001	AP	Hillside	CHA	###########	2784				-	2,784
1166	North East	Kunduz	Dashte Archi	Ab-i-Shor	MF-HQ-1100	Active	MineField	36.93227	69.33228	Pre 2001	AP	Hillside	CHA	01/07/2009	92249				-	92,249
1167	North East	Kunduz	Dashte Archi	Ab-i-Shor	MF-HQ-1023	Active	MineField	36.96571	69.30002	Pre 2001	AP	Hillside	CHA	03/04/2009	52283				-	52,283
1168	North East	Kunduz	Dashte Archi	Ab-i-Shor	MF-HQ-1027	Active	MineField	36.94377	69.3166	Pre 2001	AP	Flat	CHA	03/04/2009	201				-	201
1169	North East	Kunduz	Dashte Archi	Ab-i-Shor	Hz-ID-23020	Active	MineField	36.93172	69.32593	Pre 2001	AP	Hillside	CHA	###########	22769				-	22,769
1170	North East	Kunduz	Chahar Dara	Nawabad (1)	MF-NE-992	Active	MineField	36.66164	68.66269	Pre 2001	APAT	Hillside	CHA	24/03/2008	67684				-	67,684
1171	North East	Kunduz	Chahar Dara	Nawabad (1)	MF-HQ-1100	Active	MineField	36.62278	68.6514	Pre 2001	AP	Hillside	CHA	01/07/2009	30137				-	30,137
1172	North East	Kunduz	Chahar Dara	Kharu Ti	MF-HQ-1105	Active	MineField	36.68293	68.81537	Pre 2001	AP	Hillside	CHA	01/07/2009	5268				-	5,268
1173	North East	Kunduz	Chahar Dara	Durman (1)	Hz-ID-17633	Active	MineField	36.6624	68.80002	Pre 2001	APERW	Flat	CHA	###########	4363				-	4,363
1174	North East	Kunduz	Aliabad	Laqayz	Hz-ID-22994	Active	MineField	36.47073	68.90481	Pre 2001	AP	Hillside	CHA	###########	100000				-	100,000
1175	North East	Baghlan	Tala Wa Barfak	Tarnawa	Hz-ID-20188	Active	MineField	35.39211	68.27903	Pre 2001	AP	Mountain	CHA	###########	91830				-	91,830
1176	North East	Baghlan	Tala Wa Barfak	Tala Wa Barfak	Hz-ID-20405	Active	MineField	35.41063	68.20163	Pre 2001	AP	Mountain	CHA	###########	79750				-	79,750
1177	North East	Baghlan	Tala Wa Barfak	Tala Wa Barfak	Hz-ID-20402	Transitional	MineField	35.4035	68.19873	Pre 2001	AP	Mountain	CHA	###########	97947	53927			53,927	44,020
1178	North East	Baghlan	Tala Wa Barfak	Tala Wa Barfak	Hz-ID-20397	Active	MineField	35.4035	68.19873	Pre 2001	AP	Mountain	CHA	###########	89043				-	89,043
1179	North East	Baghlan	Tala Wa Barfak	Tala Wa Barfak	Hz-ID-20400	Active	MineField	35.40575	68.20029	Pre 2001	AP	Mountain	CHA	###########	86160				-	86,160
1180	North East	Baghlan	Tala Wa Barfak	Tala Wa Barfak	Hz-ID-20398	Active	MineField	35.4035	68.19873	Pre 2001	AP	Mountain	CHA	###########	84251				-	84,251
1181	North East	Baghlan	Tala Wa Barfak	Tala Wa Barfak	Hz-ID-20388	Active	MineField	35.40575	68.20029	Pre 2001	AP	Mountain	CHA	###########	83510				-	83,510
1182	North East	Baghlan	Tala Wa Barfak	Tala Wa Barfak	Hz-ID-20387	Active	MineField	35.4035	68.19873	Pre 2001	AP	Mountain	CHA	###########	83544				-	83,544
1183	North East	Baghlan	Tala Wa Barfak	Tala Wa Barfak	Hz-ID-20385	Active	MineField	35.4035	68.19873	Pre 2001	AP	Mountain	CHA	###########	101344				-	101,344
1184	North East	Baghlan	Tala Wa Barfak	Tala Wa Barfak	Hz-ID-20378	Active	MineField	35.41063	68.20163	Pre 2001	AP	Mountain	CHA	###########	130967				-	130,967
1185	North East	Baghlan	Tala Wa Barfak	Tala Wa Barfak	Hz-ID-20376	Active	MineField	35.40549	68.19939	Pre 2001	AP	Mountain	CHA	###########	120971				-	120,971
1186	North East	Baghlan	Tala Wa Barfak	Tala Wa Barfak	Hz-ID-19855	Active	MineField	35.42046	68.11198	Pre 2001	AP	Hillside	SHA	###########	798206				-	798,206
1187	North East	Baghlan	Tala Wa Barfak	Tala Wa Barfak	Hz-ID-21660	Active	MineField	35.40952	68.10643	Pre 2001	APERW	Mountain	CHA	###########	226374				-	226,374
1188	North East	Baghlan	Tala Wa Barfak	Tala Wa Barfak	Hz-ID-21659	Active	MineField	35.40952	68.10643	Pre 2001	APERW	Mountain	CHA	###########	279642				-	279,642
1189	North East	Baghlan	Tala Wa Barfak	Tala Wa Barfak	Hz-ID-21658	Active	MineField	35.42046	68.111906	Pre 2001	APERW	Mountain	CHA	###########	257652				-	257,652
1190	North East	Baghlan	Tala Wa Barfak	Tala Wa Barfak	Hz-ID-21657	Active	MineField	35.42046	68.111906	Pre 2001	APERW	Mountain	CHA	###########	242874				-	242,874
1191	North East	Baghlan	Tala Wa Barfak	Shahidan	Hz-ID-19876	Active	MineField	35.37223	68.27438	Pre 2001	AP	Mountain	SHA	###########	1245503				-	1,245,503
1192	North East	Baghlan	Tala Wa Barfak	Sarsang	MF-NE-467	Active	MineField	35.43615	68.36094	Pre 2001	AP	Mountain	CHA	07/01/2008	66426				-	66,426
1193	North East	Baghlan	Tala Wa Barfak	Sarsang	MF-NE-463	Active	MineField	35.43628	68.36916	Pre 2001	AP	Mountain	CHA	07/01/2008	87599				-	87,599
1194	North East	Baghlan	Tala Wa Barfak	Sarsang	MF-NE-464	Active	MineField	35.43449	68.35674	Pre 2001	AP	Mountain	CHA	07/01/2008	80409				-	80,409
1195	North East	Baghlan	Tala Wa Barfak	Sarsang	MF-NE-465	Active	MineField	35.43729	68.35798	Pre 2001	AP	Mountain	CHA	07/01/2008	65980				-	65,980
1196	North East	Baghlan	Tala Wa Barfak	Sarsang	MF-NE-468	Active	MineField	35.43615	68.36455	Pre 2001	AP	Mountain	CHA	07/01/2008	73666				-	73,666
1197	North East	Baghlan	Tala Wa Barfak	Sarsang	Hz-ID-18917	Active	MineField	35.38391	68.36044	Pre 2001	AP	Mountain	CHA	###########	157000				-	157,000
1198	North East	Baghlan	Tala Wa Barfak	Qara (1)	MF-NE-462	Active	MineField	35.39008	68.17668	Pre 2001	AP	Hillside	CHA	07/01/2008	96593				-	96,593
1199	North East	Baghlan	Tala Wa Barfak	Qara (1)	MF-NE-461	Active	MineField	35.38965	68.18514	Pre 2001	AP	Hillside	SHA	07/01/2008	72789				-	72,789
1200	North East	Baghlan	Tala Wa Barfak	Pushta-i-Marq	MF-NE-578	Active	MineField	35.34498	68.26612	Pre 2001	AP	Mountain	SHA	01/06/2008	95094				-	95,094
1201	North East	Baghlan	Tala Wa Barfak	Pushta-i-Marq	MF-NE-582	Active	MineField	35.34498	68.26612	Pre 2001	AP	Mountain	SHA	01/06/2008	96924				-	96,924
1202	North East	Baghlan	Tala Wa Barfak	Pushta-i-Marq	Hz-ID-19875	Active	MineField	35.30651	68.2815	Pre 2001	AP	Mountain	SHA	###########	6078730				-	6,078,730
1203	North East	Baghlan	Tala Wa Barfak	Pushta-i-Marq	Hz-ID-18619	Active	MineField	35.34774	68.24652	Pre 2001	AP	Hillside	SHA	###########	100000				-	100,000
1204	North East	Baghlan	Tala Wa Barfak	Pushta-i-Marq	Hz-ID-21183	Active	MineField	35.31258	68.277	Pre 2001	AP	Mountain	CHA	###########	145774				-	145,774
1205	North East	Baghlan	Tala Wa Barfak	Pushta-i-Marq	Hz-ID-21182	Active	MineField	35.31395	68.27724	Pre 2001	AP	Mountain	CHA	###########	136706				-	136,706
1206	North East	Baghlan	Tala Wa Barfak	Pushta-i-Marq	Hz-ID-21179	Active	MineField	35.31659	68.27905	Pre 2001	AP	Mountain	CHA	###########	124585				-	124,585
1207	North East	Baghlan	Tala Wa Barfak	Pushta-i-Marq	Hz-ID-21180	Active	MineField	35.31659	68.27905	Pre 2001	AP	Mountain	CHA	###########	129841				-	129,841
1208	North East	Baghlan	Tala Wa Barfak	Pushta-i-Marq	Hz-ID-21181	Active	MineField	35.31395	68.27724	Pre 2001	AP	Mountain	CHA	###########	125804				-	125,804
1209	North East	Baghlan	Tala Wa Barfak	Pushta-i-Marq	Hz-ID-21178	Active	MineField	35.31659	68.27905	Pre 2001	AP	Mountain	CHA	###########	130259				-	130,259
1210	North East	Baghlan	Tala Wa Barfak	Pushta-i-Marq	Hz-ID-21177	Active	MineField	35.31659	68.27905	Pre 2001	AP	Mountain	CHA	###########	125278				-	125,278
1211	North East	Baghlan	Tala Wa Barfak	Pushta-i-Marq	Hz-ID-21176	Active	MineField	35.3185	68.2927	Pre 2001	AP	Mountain	CHA	###########	124385				-	124,385
1212	North East	Baghlan	Tala Wa Barfak	Pushta-i-Marq	Hz-ID-21175	Active	MineField	35.3204	68.29446	Pre 2001	AP	Mountain	CHA	###########	142977				-	142,977
1213	North East	Baghlan	Tala Wa Barfak	Pushta-i-Marq	Hz-ID-21174	Active	MineField	35.32054	68.2801	Pre 2001	AP	Mountain	CHA	###########	107888				-	107,888

1214	North East	Baghlan	Tala Wa Barfak	Pushta-i-Marq	Hz-ID-21173	Active	MineField	35.32054	68.2801	Pre 2001	AP	Mountain	CHA	###########	105777				-	105,777
1215	North East	Baghlan	Tala Wa Barfak	Pushta-i-Marq	Hz-ID-21172	Active	MineField	35.3204	68.29446	Pre 2001	AP	Mountain	CHA	###########	138628				-	138,628
1216	North East	Baghlan	Tala Wa Barfak	Pushta-i-Marq	Hz-ID-21171	Active	MineField	35.32362	68.28999	Pre 2001	AP	Mountain	CHA	###########	116726				-	116,726
1217	North East	Baghlan	Tala Wa Barfak	Pushta-i-Marq	Hz-ID-21170	Active	MineField	35.32349	68.27658	Pre 2001	AP	Mountain	CHA	###########	102338				-	102,338
1218	North East	Baghlan	Tala Wa Barfak	Pushta-i-Marq	Hz-ID-21169	Active	MineField	35.32349	68.27658	Pre 2001	AP	Mountain	CHA	###########	90524				-	90,524
1219	North East	Baghlan	Tala Wa Barfak	Pushta-i-Marq	Hz-ID-21168	Active	MineField	35.32362	68.28999	Pre 2001	AP	Mountain	CHA	###########	105208				-	105,208
1220	North East	Baghlan	Tala Wa Barfak	Pushta-i-Marq	Hz-ID-21167	Active	MineField	35.3265	68.28552	Pre 2001	AP	Mountain	CHA	###########	108622				-	108,622
1221	North East	Baghlan	Tala Wa Barfak	Pushta-i-Marq	Hz-ID-21165	Active	MineField	35.32605	68.27382	Pre 2001	AP	Mountain	CHA	###########	97431				-	97,431
1222	North East	Baghlan	Tala Wa Barfak	Pushta-i-Marq	Hz-ID-21164	Active	MineField	35.3265	68.28552	Pre 2001	AP	Mountain	CHA	###########	98038				-	98,038
1223	North East	Baghlan	Tala Wa Barfak	Pushta-i-Marq	Hz-ID-21166	Active	MineField	35.32605	68.27382	Pre 2001	AP	Mountain	CHA	###########	103686				-	103,686
1224	North East	Baghlan	Tala Wa Barfak	Pushta-i-Marq	Hz-ID-21163	Active	MineField	35.32995	68.28242	Pre 2001	AP	Mountain	CHA	###########	105313				-	105,313
1225	North East	Baghlan	Tala Wa Barfak	Pushta-i-Marq	Hz-ID-21162	Active	MineField	35.32954	68.26973	Pre 2001	AP	Mountain	CHA	###########	120943				-	120,943
1226	North East	Baghlan	Tala Wa Barfak	Pushta-i-Marq	Hz-ID-21159	Active	MineField	35.3324	68.282	Pre 2001	AP	Mountain	CHA	###########	95705				-	95,705
1227	North East	Baghlan	Tala Wa Barfak	Pushta-i-Marq	Hz-ID-21161	Active	MineField	35.32954	68.26973	Pre 2001	AP	Mountain	CHA	###########	116095				-	116,095
1228	North East	Baghlan	Tala Wa Barfak	Pushta-i-Marq	Hz-ID-21160	Active	MineField	35.32995	68.28242	Pre 2001	AP	Mountain	CHA	###########	92714				-	92,714
1229	North East	Baghlan	Tala Wa Barfak	Pushta-i-Marq	Hz-ID-21158	Active	MineField	35.33241	68.26622	Pre 2001	AP	Mountain	CHA	###########	108475				-	108,475
1230	North East	Baghlan	Tala Wa Barfak	Pushta-i-Marq	Hz-ID-21157	Active	MineField	35.33241	68.26622	Pre 2001	AP	Mountain	CHA	###########	89473				-	89,473
1231	North East	Baghlan	Tala Wa Barfak	Pushta-i-Marq	Hz-ID-21156	Active	MineField	35.3324	68.282	Pre 2001	AP	Mountain	CHA	###########	88706				-	88,706
1232	North East	Baghlan	Tala Wa Barfak	Pushta-i-Marq	Hz-ID-21155	Active	MineField	35.3348	68.2815	Pre 2001	AP	Mountain	CHA	###########	109215				-	109,215
1233	North East	Baghlan	Tala Wa Barfak	Pushta-i-Marq	Hz-ID-21152	Active	MineField	35.33458	68.26498	Pre 2001	AP	Mountain	CHA	###########	102057				-	102,057
1234	North East	Baghlan	Tala Wa Barfak	Pushta-i-Marq	Hz-ID-21151	Active	MineField	35.33458	68.26498	Pre 2001	AP	Mountain	CHA	###########	92566				-	92,566
1235	North East	Baghlan	Tala Wa Barfak	Pazhak	MF-NE-495	Active	MineField	35.37706	68.309211	Pre 2001	AP	Hillside	CHA	01/06/2008	65600				-	65,600
1236	North East	Baghlan	Tala Wa Barfak	Pazhak	MF-NE-492	Active	MineField	35.38109	68.30366	Pre 2001	AP	Hillside	CHA	01/06/2008	85000				-	85,000
1237	North East	Baghlan	Tala Wa Barfak	Pazhak	MF-NE-488	Active	MineField	35.42575	68.29767	Pre 2001	AP	Mountain	CHA	07/01/2008	126119				-	126,119
1238	North East	Baghlan	Tala Wa Barfak	Pazhak	MF-NE-487	Active	MineField	35.42594	68.29225	Pre 2001	AP	Mountain	CHA	07/01/2008	132732				-	132,732
1239	North East	Baghlan	Tala Wa Barfak	Pazhak	MF-NE-490	Active	MineField	35.42594	68.29225	Pre 2001	AP	Mountain	CHA	07/01/2008	102977				-	102,977
1240	North East	Baghlan	Tala Wa Barfak	Maqsud	MF-HQ-1413	Active	MineField	35.33748	68.54949	Pre 2001	APERW	Gully	SHA	01/02/2010	30000				-	30,000
1241	North East	Baghlan	Tala Wa Barfak	Maqsud	MF-HQ-1413	Active	MineField	35.33839	68.5494	Pre 2001	APERW	Gully	SHA	01/02/2010	20000				-	20,000
1242	North East	Baghlan	Tala Wa Barfak	Kololasang	MF-NE-507	Active	MineField	35.38375	68.38887	Pre 2001	AP	Hillside	CHA	01/07/2008	34000				-	34,000
1243	North East	Baghlan	Tala Wa Barfak	Kololasang	MF-NE-504	Active	MineField	35.37435	68.38549	Pre 2001	AP	Hillside	CHA	01/07/2008	80700				-	80,700
1244	North East	Baghlan	Tala Wa Barfak	Kololasang	MF-NE-511	Active	MineField	35.37028	68.38741	Pre 2001	AP	Hillside	CHA	01/07/2008	75000				-	75,000
1245	North East	Baghlan	Tala Wa Barfak	Kololasang	MF-NE-505	Active	MineField	35.37684	68.376589	Pre 2001	AP	Hillside	CHA	01/07/2008	90400				-	90,400
1246	North East	Baghlan	Tala Wa Barfak	Kololasang	MF-NE-508	Active	MineField	35.3812	68.3775	Pre 2001	AP	Hillside	CHA	01/07/2008	84000				-	84,000
1247	North East	Baghlan	Tala Wa Barfak	Kololasang	MF-NE-510	Active	MineField	35.37427	68.38316	Pre 2001	AP	Hillside	CHA	01/07/2008	78000				-	78,000
1248	North East	Baghlan	Tala Wa Barfak	Kololasang	MF-NE-514	Active	MineField	35.43911	68.410719	Pre 2001	AP	Hillside	CHA	01/07/2008	127500				-	127,500
1249	North East	Baghlan	Tala Wa Barfak	Kololasang	MF-NE-513	Active	MineField	35.43652	68.41677	Pre 2001	AP	Hillside	CHA	01/07/2008	112500				-	112,500
1250	North East	Baghlan	Tala Wa Barfak	Kololasang	MF-NE-517	Active	MineField	35.44098	68.41554	Pre 2001	AP	Hillside	CHA	01/07/2008	102000				-	102,000
1251	North East	Baghlan	Tala Wa Barfak	Kololasang	MF-NE-515	Active	MineField	35.43911	68.41072	Pre 2001	AP	Hillside	CHA	01/07/2008	201200				-	201,200
1252	North East	Baghlan	Tala Wa Barfak	Gosha	MF-NE-520	Active	MineField	35.37962	68.41318	Pre 2001	AP	Hillside	CHA	01/07/2008	71500				-	71,500
1253	North East	Baghlan	Tala Wa Barfak	Gosha	MF-NE-521	Active	MineField	35.37876	68.41811	Pre 2001	AP	Hillside	CHA	01/07/2008	29900				-	29,900
1254	North East	Baghlan	Tala Wa Barfak	Dahane Marq	MF-NE-580	Active	MineField	35.47541	68.1358	Pre 2001	AP	Hillside	CHA	01/06/2008	70500				-	70,500
1255	North East	Baghlan	Tala Wa Barfak	Dahane Marq	MF-NE-479	Active	MineField	35.34777	68.24654	Pre 2001	AP	Ridge	CHA	06/01/2008	27600				-	27,600
1256	North East	Baghlan	Tala Wa Barfak	Dahane Estama	Hz-ID-20191	Active	MineField	35.45651	68.18128	Pre 2001	AP	Mountain	CHA	###########	101162				-	101,162
1257	North East	Baghlan	Tala Wa Barfak	Dahane Estama	Hz-ID-19874	Active	MineField	35.34194	68.24702	Pre 2001	AP	Mountain	CHA	###########	95062				-	95,062
1258	North East	Baghlan	Tala Wa Barfak	Dahane Estama	Hz-ID-19856	Transitional	MineField	35.4226	68.25217	Pre 2001	AP	Mountain	CHA	###########	98321	95353			95,353	2,968
1259	North East	Baghlan	Tala Wa Barfak	Dahane Estama	Hz-ID-21556	Active	MineField	35.45525	68.18939	Pre 2001	AP	Mountain	CHA	###########	133740				-	133,740
1260	North East	Baghlan	Tala Wa Barfak	Dahane Estama	Hz-ID-21555	Active	MineField	35.45427	68.19214	Pre 2001	AP	Mountain	CHA	###########	97106				-	97,106
1261	North East	Baghlan	Tala Wa Barfak	Dahane Estama	Hz-ID-21554	Active	MineField	35.45427	68.19214	Pre 2001	AP	Mountain	CHA	###########	98149				-	98,149
1262	North East	Baghlan	Tala Wa Barfak	Dahane Estama	Hz-ID-21553	Active	MineField	35.45427	68.19214	Pre 2001	AP	Mountain	CHA	###########	101934				-	101,934
1263	North East	Baghlan	Tala Wa Barfak	Dahane Estama	Hz-ID-21552	Active	MineField	35.45609	68.18715	Pre 2001	AP	Mountain	CHA	###########	88271				-	88,271
1264	North East	Baghlan	Tala Wa Barfak	Dahane Estama	Hz-ID-21551	Active	MineField	35.45609	68.18715	Pre 2001	AP	Mountain	CHA	###########	93275				-	93,275
1265	North East	Baghlan	Tala Wa Barfak	Dahane Estama	Hz-ID-21546	Active	MineField	35.45676	68.18288	Pre 2001	AP	Mountain	CHA	###########	101174				-	101,174
1266	North East	Baghlan	Tala Wa Barfak	Dahane Estama	Hz-ID-21544	Active	MineField	35.45819	68.17843	Pre 2001	AP	Mountain	CHA	###########	100408				-	100,408
1267	North East	Baghlan	Tala Wa Barfak	Dahane Estama	Hz-ID-21542	Active	MineField	35.45525	68.18939	Pre 2001	AP	Mountain	CHA	###########	103127				-	103,127
1268	North East	Baghlan	Tala Wa Barfak	Dahane Estama	Hz-ID-21541	Active	MineField	35.45609	68.18501	Pre 2001	AP	Mountain	CHA	###########	105399				-	105,399
1269	North East	Baghlan	Tala Wa Barfak	Dahane Estama	Hz-ID-21539	Active	MineField	35.45609	68.18501	Pre 2001	AP	Mountain	CHA	###########	109110				-	109,110
1270	North East	Baghlan	Tala Wa Barfak	Dahane Estama	Hz-ID-21535	Active	MineField	35.45819	68.17843	Pre 2001	AP	Mountain	CHA	###########	124781				-	124,781
1271	North East	Baghlan	Tala Wa Barfak	Dahane Estama	Hz-ID-21533	Active	MineField	35.45819	68.17843	Pre 2001	AP	Hillside	CHA	###########	124913				-	124,913
1272	North East	Baghlan	Tala Wa Barfak	Dahane Estama	Hz-ID-21532	Active	MineField	35.45819	68.17843	Pre 2001	AP	Mountain	CHA	###########	98463				-	98,463
1273	North East	Baghlan	Tala Wa Barfak	Dahane Estama	Hz-ID-21547	Active	MineField	35.45676	68.18288	Pre 2001	AP	Mountain	CHA	###########	95725				-	95,725
1274	North East	Baghlan	Tala Wa Barfak	Asheqan	MF-NE-484	Active	MineField	35.47125	68.21316	Pre 2001	AP	Hillside	CHA	06/01/2008	177500				-	177,500
1275	North East	Baghlan	Tala Wa Barfak	Asheqan	MF-NE-482	Active	MineField	35.47488	68.22689	Pre 2001	AP	Ridge	CHA	07/01/2008	116000				-	116,000
1276	North East	Baghlan	Tala Wa Barfak	Asheqan	MF-NE-485	Active	MineField	35.4954	68.176881	Pre 2001	AP	Ridge	CHA	06/11/2008	203600				-	203,600
1277	North East	Baghlan	Tala Wa Barfak	Asheqan	MF-NE-579	Active	MineField	35.47683	68.15458	Pre 2001	AP	Hillside	CHA	01/06/2008	251000				-	251,000
1278	North East	Baghlan	Tala Wa Barfak	Asheqan	MF-NE-574	Active	MineField	35.48753	68.15404	Pre 2001	AP	Hillside	CHA	01/06/2008	251700				-	251,700
1279	North East	Baghlan	Tala Wa Barfak	Asheqan	MF-NE-572	Active	MineField	35.49654	68.17354	Pre 2001	AP	Hillside	CHA	01/06/2008	131931				-	131,931
1280	North East	Baghlan	Tala Wa Barfak	Angar	Hz-ID-21139	Active	MineField	35.43361	68.35383	Pre 2001	AP	Mountain	CHA	###########	115338				-	115,338
1281	North East	Baghlan	Tala Wa Barfak	Angar	Hz-ID-21138	Active	MineField	35.43361	68.35383	Pre 2001	AP	Mountain	CHA	###########	155456				-	155,456
1282	North East	Baghlan	Tala Wa Barfak	Angar	Hz-ID-21130	Active	MineField	35.43554	68.33762	Pre 2001	AP	Mountain	CHA	###########	105937				-	105,937
1283	North East	Baghlan	Tala Wa Barfak	Angar	Hz-ID-21132	Active	MineField	35.43353	68.34571	Pre 2001	AP	Mountain	CHA	###########	303069				-	303,069
1284	North East	Baghlan	Puli Khumri	Tapaqurghan	Hz-ID-22386	Active	AIMF	35.97422	68.6265	Post 2001	AIM	Flat	CHA	###########	40000				-	40,000
1285	North East	Baghlan	Puli Khumri	Tapaqurghan	Hz-ID-22236	Active	AIMF	35.97631	68.6294	Post 2001	AIM	Flat	SHA	###########	20000				-	20,000
1286	North East	Baghlan	Puli Khumri	Tapaqurghan	Hz-ID-22235	Active	AIMF	35.97522	68.6265	Post 2001	AIM	Flat	SHA	###########	5000				-	5,000
1287	North East	Baghlan	Puli Khumri	Qosh Tapa-Farah	Hz-ID-22233	Active	AIMF	35.93388	68.67636	Post 2001	AIM	Mountain	SHA	###########	47268				-	47,268
1288	North East	Baghlan	Puli Khumri	Qara-i-Faqirbay	Hz-ID-18489	Active	MineField	35.98023	68.59637	Pre 2001	AP	Flat	CHA	###########	2100				-	2,100
1289	North East	Baghlan	Puli Khumri	Nyazullah Kalay	Hz-ID-21813	Active	AIMF	35.95638	68.66959	Post 2001	AIM	Flat	CHA	###########	12699				-	12,699
1290	North East	Baghlan	Puli Khumri	Mulla Shahzada	MF-HQ-9928	Active	MineField	36.00657	68.57893	Pre 2001	AP	Flat	CHA	30/03/2009	1002				-	1,002
1291	North East	Baghlan	Puli Khumri	Khojadelbar Baba	Hz-ID-18491	Active	MineField	35.95397	68.61305	Pre 2001	AP	Flat	CHA	###########	230				-	230
1292	North East	Baghlan	Puli Khumri	Jonaw	Hz-ID-22237	Active	AIMF	35.95083	68.66722	Post 2001	AIM	Flat	SHA	###########	5000				-	5,000
1293	North East	Baghlan	Puli Khumri	Jonaw	Hz-ID-22234	Active	AIMF	35.94559	68.65536	Post 2001	AIM	Flat	SHA	###########	7926				-	7,926
1294	North East	Baghlan	Puli Khumri	Dod Kash	Hz-ID-22629	Active	MineField	36.0079	68.80214	Pre 2001	AP	Mountain	CHA	###########	120545				-	120,545

1295	North East	Baghlan	Puli Khumri	Dod Kash	Hz-ID-22632	Active	MineField	36.00363	68.79936	Pre 2001	AP	Mountain	CHA	###########	58385				-	58,385
1296	North East	Baghlan	Puli Khumri	Dod Kash	Hz-ID-22633	Active	MineField	36.01633	68.80325	Pre 2001	AP	Mountain	CHA	###########	75607				-	75,607
1297	North East	Baghlan	Puli Khumri	Dod Kash	Hz-ID-22634	Transitional	MineField	36.01633	68.80325	Pre 2001	AP	Mountain	CHA	###########	87836	45794			45,794	42,042
1298	North East	Baghlan	Puli Khumri	Bala Duri(2)	Hz-ID-22790	Active	MineField	36.04013	68.6822	Pre 2001	AP	Mountain	CHA	###########	14248				-	14,248
1299	North East	Baghlan	Puli Khumri	Bala Duri (1)	Hz-ID-21684	Transitional	MineField	36.04651	68.73524	Pre 2001	AP	Hillside	CHA	###########	66144	72841			72,841	(6,697)
1300	North East	Baghlan	Puli Hisar	Tele Doab	MF-HQ-13961	Active	MineField	35.61576	69.71196	Pre 2001	AP	Ridge	SHA	21/12/2009	125000				-	125,000
1301	North East	Baghlan	Puli Hisar	Nawbahar	MF-HQ-12204	Active	MineField	35.67552	69.48081	Pre 2001	AP	Ridge	CHA	12/09/2009	6000				-	6,000
1302	North East	Baghlan	Puli Hisar	Farashkushta	MF-16507	Active	MineField	35.66338	69.78715	Pre 2001	AP	Hillside	CHA	###########	989250				-	989,250
1303	North East	Baghlan	Puli Hisar	Farashkushta	MF-16612	Transitional	MineField	35.66826	69.7859	Pre 2001	AP	Hillside	CHA	###########	42760	33000			33,000	9,760
1304	North East	Baghlan	Puli Hisar	Farashkushta	MF-16491	Active	MineField	35.67117	69.7861	Pre 2001	AP	Hillside	CHA	###########	52020				-	52,020
1305	North East	Baghlan	Puli Hisar	Farashkushta	MF-16495	Active	MineField	35.67117	69.7861	Pre 2001	AP	Hillside	CHA	###########	50933				-	50,933
1306	North East	Baghlan	Puli Hisar	Farashkushta	MF-16502	Active	MineField	35.67117	69.7861	Pre 2001	AP	Hillside	CHA	###########	48110				-	48,110
1307	North East	Baghlan	Puli Hisar	Farashkushta	MF-16492	Active	MineField	35.67117	69.7861	Pre 2001	AP	Hillside	CHA	###########	39900				-	39,900
1308	North East	Baghlan	Puli Hisar	Farashkushta	MF-16497	Active	MineField	35.67117	69.7861	Pre 2001	AP	Hillside	CHA	###########	39900				-	39,900
1309	North East	Baghlan	Puli Hisar	Farashkushta	MF-16498	Active	MineField	35.67117	69.7861	Pre 2001	AP	Hillside	CHA	###########	39900				-	39,900
1310	North East	Baghlan	Puli Hisar	Farashkushta	MF-16499	Active	MineField	35.67117	69.7861	Pre 2001	AP	Hillside	CHA	###########	39900				-	39,900
1311	North East	Baghlan	Puli Hisar	Farashkushta	MF-16500	Active	MineField	35.67117	69.7861	Pre 2001	AP	Hillside	CHA	###########	39900				-	39,900
1312	North East	Baghlan	Puli Hisar	Farashkushta	MF-16501	Active	MineField	35.67117	69.7861	Pre 2001	AP	Hillside	CHA	###########	39900				-	39,900
1313	North East	Baghlan	Puli Hisar	Farashkushta	MF-16503	Active	MineField	35.67117	69.7861	Pre 2001	AP	Hillside	CHA	###########	39900				-	39,900
1314	North East	Baghlan	Puli Hisar	Farashkushta	MF-16504	Active	MineField	35.67117	69.7861	Pre 2001	AP	Hillside	CHA	###########	39900				-	39,900
1315	North East	Baghlan	Puli Hisar	Farashkushta	MF-16496	Active	MineField	35.67117	69.7861	Pre 2001	AP	Hillside	CHA	###########	39900				-	39,900
1316	North East	Baghlan	Puli Hisar	Farashkushta	MF-16494	Active	MineField	35.67117	69.7861	Pre 2001	AP	Hillside	CHA	###########	39900				-	39,900
1317	North East	Baghlan	Puli Hisar	Farashkushta	MF-16493	Active	MineField	35.67117	69.7861	Pre 2001	AP	Hillside	CHA	###########	39900				-	39,900
1318	North East	Baghlan	Puli Hisar	Farashkushta	MF-16490	Active	MineField	35.67361	69.78083	Pre 2001	AP	Mountain	CHA	###########	37808				-	37,808
1319	North East	Baghlan	Puli Hisar	Farashkushta	MF-16485	Active	MineField	35.66669	69.76276	Pre 2001	AP	Mountain	CHA	###########	64161				-	64,161
1320	North East	Baghlan	Puli Hisar	Farashkushta	MF-16486	Active	MineField	35.66669	69.78276	Pre 2001	AP	Mountain	CHA	###########	54123				-	54,123
1321	North East	Baghlan	Puli Hisar	Farashkushta	MF-16488	Active	MineField	35.6647	69.7395	Pre 2001	AP	Hillside	CHA	###########	45000				-	45,000
1322	North East	Baghlan	Puli Hisar	Farashkushta	MF-16489	Active	MineField	35.67117	69.7861	Pre 2001	AP	Hillside	CHA	###########	58900				-	58,900
1323	North East	Baghlan	Puli Hisar	Farashkushta	MF-16481	Active	MineField	35.67117	69.7861	Pre 2001	AP	Hillside	CHA	###########	57100				-	57,100
1324	North East	Baghlan	Puli Hisar	Farashkushta	MF-16482	Active	MineField	35.67117	69.7861	Pre 2001	AP	Hillside	CHA	###########	47600				-	47,600
1325	North East	Baghlan	Puli Hisar	Farashkushta	MF-16483	Active	MineField	35.67117	69.7861	Pre 2001	AP	Hillside	CHA	###########	51000				-	51,000
1326	North East	Baghlan	Puli Hisar	Farashkushta	MF-16484	Active	MineField	35.66669	69.76276	Pre 2001	AP	Mountain	CHA	###########	52523				-	52,523
1327	North East	Baghlan	Puli Hisar	Farashkushta	Hz-ID-20715	Active	MineField	35.65991	69.74005	Pre 2001	AP	Mountain	CHA	###########	96092				-	96,092
1328	North East	Baghlan	Puli Hisar	Farashkushta	Hz-ID-21869	Active	MineField	35.66415	69.74995	Pre 2001	AP	Mountain	CHA	###########	198976				-	198,976
1329	North East	Baghlan	Puli Hisar	Farashkushta	Hz-ID-21870	Active	MineField	35.66415	69.74995	Pre 2001	AP	Mountain	CHA	###########	127364				-	127,364
1330	North East	Baghlan	Puli Hisar	Farashkushta	Hz-ID-21864	Active	MineField	35.65991	69.74005	Pre 2001	AP	Mountain	CHA	###########	60074				-	60,074
1331	North East	Baghlan	Puli Hisar	Farashkushta	Hz-ID-21871	Active	MineField	35.66415	69.74995	Pre 2001	AP	Mountain	CHA	###########	185421				-	185,421
1332	North East	Baghlan	Puli Hisar	Farashkushta	Hz-ID-21867	Active	MineField	35.66415	69.74995	Pre 2001	AP	Mountain	CHA	###########	142029				-	142,029
1333	North East	Baghlan	Puli Hisar	Farashkushta	Hz-ID-21866	Active	MineField	35.66415	69.74995	Pre 2001	AP	Mountain	CHA	###########	140816				-	140,816
1334	North East	Baghlan	Puli Hisar	Farashkushta	Hz-ID-21863	Active	MineField	35.66696	69.7588	Pre 2001	AP	Mountain	CHA	###########	136714				-	136,714
1335	North East	Baghlan	Puli Hisar	Farashkushta	Hz-ID-21861	Active	MineField	35.66696	69.7588	Pre 2001	AP	Mountain	CHA	###########	115873				-	115,873
1336	North East	Baghlan	Puli Hisar	Farashkushta	Hz-ID-21860	Active	MineField	35.66696	69.7588	Pre 2001	AP	Mountain	CHA	###########	113775				-	113,775
1337	North East	Baghlan	Puli Hisar	Farashkushta	Hz-ID-21858	Active	MineField	35.66696	69.7588	Pre 2001	AP	Mountain	CHA	###########	175313				-	175,313
1338	North East	Baghlan	Puli Hisar	Farashkushta	Hz-ID-21857	Active	MineField	35.65991	69.74005	Pre 2001	AP	Mountain	CHA	###########	112760				-	112,760
1339	North East	Baghlan	Puli Hisar	Farashkushta	Hz-ID-21865	Active	MineField	35.66415	69.74995	Pre 2001	AP	Mountain	CHA	###########	118605				-	118,605
1340	North East	Baghlan	Puli Hisar	Farashkushta	Hz-ID-21859	Active	MineField	35.65991	69.74005	Pre 2001	AP	Mountain	CHA	###########	167694				-	167,694
1341	North East	Baghlan	Puli Hisar	Farashkushta	Hz-ID-21862	Active	MineField	35.65991	69.74005	Pre 2001	AP	Mountain	CHA	###########	170130				-	170,130
1342	North East	Baghlan	Puli Hisar	Farashkushta	Hz-ID-21868	Active	MineField	35.66415	69.74995	Pre 2001	AP	Mountain	CHA	###########	119638				-	119,638
1343	North East	Baghlan	Puli Hisar	Farashkushta	Hz-ID-21872	Active	MineField	35.66415	69.74995	Pre 2001	AP	Mountain	CHA	###########	178121				-	178,121
1344	North East	Baghlan	Puli Hisar	Farashkushta	Hz-ID-21801	Active	MineField	35.65955	69.77428	Pre 2001	AP	Mountain	CHA	###########	85840				-	85,840
1345	North East	Baghlan	Puli Hisar	Farashkushta	Hz-ID-21807	Active	MineField	35.66609	69.76265	Pre 2001	AP	Mountain	CHA	###########	79471				-	79,471
1346	North East	Baghlan	Puli Hisar	Farashkushta	Hz-ID-21806	Active	MineField	35.66656	69.7646	Pre 2001	AP	Mountain	CHA	###########	82253				-	82,253
1347	North East	Baghlan	Puli Hisar	Farashkushta	Hz-ID-21805	Active	MineField	35.66589	69.77113	Pre 2001	AP	Mountain	CHA	###########	84008				-	84,008
1348	North East	Baghlan	Puli Hisar	Farashkushta	Hz-ID-21804	Active	MineField	35.66633	69.76724	Pre 2001	AP	Mountain	CHA	###########	86775				-	86,775
1349	North East	Baghlan	Puli Hisar	Farashkushta	Hz-ID-21808	Active	MineField	35.65957	69.77428	Pre 2001	AP	Mountain	CHA	###########	88836				-	88,836
1350	North East	Baghlan	Puli Hisar	Farashkushta	Hz-ID-21812	Active	MineField	35.66609	69.76265	Pre 2001	AP	Mountain	CHA	###########	73101				-	73,101
1351	North East	Baghlan	Puli Hisar	Farashkushta	Hz-ID-21809	Active	MineField	35.65957	69.77428	Pre 2001	AP	Mountain	CHA	###########	74961				-	74,961
1352	North East	Baghlan	Puli Hisar	Farashkushta	Hz-ID-21814	Active	MineField	35.66609	69.76265	Pre 2001	AP	Mountain	CHA	###########	70427				-	70,427
1353	North East	Baghlan	Puli Hisar	Farashkushta	Hz-ID-21811	Active	MineField	35.66633	69.76724	Pre 2001	AP	Mountain	CHA	###########	78708				-	78,708
1354	North East	Baghlan	Puli Hisar	Farashkushta	Hz-ID-21820	Active	MineField	35.66633	69.76724	Pre 2001	AP	Mountain	CHA	###########	90964				-	90,964
1355	North East	Baghlan	Puli Hisar	Farashkushta	Hz-ID-21815	Active	MineField	35.65957	69.77428	Pre 2001	AP	Mountain	CHA	###########	118650				-	118,650
1356	North East	Baghlan	Puli Hisar	Farashkushta	Hz-ID-21816	Active	MineField	35.65957	69.77428	Pre 2001	AP	Mountain	CHA	###########	89321				-	89,321
1357	North East	Baghlan	Puli Hisar	Farashkushta	Hz-ID-21817	Active	MineField	35.66633	69.76724	Pre 2001	AP	Mountain	CHA	###########	87762				-	87,762
1358	North East	Baghlan	Puli Hisar	Farashkushta	Hz-ID-21818	Active	MineField	35.66609	69.76265	Pre 2001	AP	Mountain	CHA	###########	84603				-	84,603
1359	North East	Baghlan	Puli Hisar	Farashkushta	Hz-ID-21810	Active	MineField	35.66633	69.76724	Pre 2001	AP	Mountain	CHA	###########	75932				-	75,932
1360	North East	Baghlan	Puli Hisar	Farashkushta	Hz-ID-21819	Active	MineField	35.66609	69.76265	Pre 2001	AP	Mountain	CHA	###########	101888				-	101,888
1361	North East	Baghlan	Puli Hisar	Farashkushta	Hz-ID-21791	Active	MineField	35.66633	69.76724	Pre 2001	APAT	Hillside	CHA	###########	115262				-	115,262
1362	North East	Baghlan	Puli Hisar	Farashkushta	Hz-ID-21792	Active	MineField	35.66656	69.7646	Pre 2001	APAT	Mountain	CHA	###########	111277				-	111,277
1363	North East	Baghlan	Puli Hisar	Farashkushta	Hz-ID-21793	Active	MineField	35.66609	69.76265	Pre 2001	APAT	Mountain	CHA	###########	109169				-	109,169
1364	North East	Baghlan	Puli Hisar	Farashkushta	Hz-ID-21794	Active	MineField	35.65957	69.77428	Pre 2001	APAT	Mountain	CHA	###########	78758				-	78,758
1365	North East	Baghlan	Puli Hisar	Farashkushta	Hz-ID-21796	Active	MineField	35.66589	69.77113	Pre 2001	AP	Mountain	CHA	###########	85156				-	85,156
1366	North East	Baghlan	Puli Hisar	Farashkushta	Hz-ID-21795	Active	MineField	35.65957	69.77428	Pre 2001	AP	Mountain	CHA	###########	85802				-	85,802
1367	North East	Baghlan	Puli Hisar	Farashkushta	Hz-ID-21797	Active	MineField	35.66633	69.76724	Pre 2001	AP	Mountain	CHA	###########	88259				-	88,259
1368	North East	Baghlan	Puli Hisar	Farashkushta	Hz-ID-21798	Active	MineField	35.66656	69.7646	Pre 2001	AP	Mountain	CHA	###########	82529				-	82,529
1369	North East	Baghlan	Puli Hisar	Farashkushta	Hz-ID-21799	Active	MineField	35.66609	69.76265	Pre 2001	AP	Mountain	CHA	###########	81902				-	81,902
1370	North East	Baghlan	Puli Hisar	Farashkushta	Hz-ID-21800	Active	MineField	35.65957	69.77428	Pre 2001	AP	Mountain	CHA	###########	89885				-	89,885
1371	North East	Baghlan	Puli Hisar	Farashkushta	Hz-ID-21790	Active	MineField	35.66589	69.77113	Pre 2001	APAT	Hillside	CHA	###########	119605				-	119,605
1372	North East	Baghlan	Puli Hisar	Farashkushta	Hz-ID-21789	Active	MineField	35.66609	69.76265	Pre 2001	APAT	Hillside	CHA	###########	101948				-	101,948
1373	North East	Baghlan	Puli Hisar	Dashtak	MF-HQ-1217	Active	MineField	35.66148	69.38148	Pre 2001	AP	Hillside	CHA	23/10/2004	19715				-	19,715
1374	North East	Baghlan	Puli Hisar	Dahane Baghdara	MF-HQ-1219	Active	MineField	35.6046	69.4386	Pre 2001	AP	Mountain	CHA	###########	2942				-	2,942
1375	North East	Baghlan	Puli Hisar	Dahane Arbeshan	MF-HQ-1131	Active	MineField	35.62424	69.38151	Pre 2001	AP	Ridge	CHA	02/05/2009	59000				-	59,000

1376	North East	Baghlan	Puli Hisar	Dahane Arbeshan	MF-HQ-1130	Active	MineField	35.6256	69.37722	Pre 2001	AP	Ridge	CHA	02/05/2009	42600				-	42,600
1377	North East	Baghlan	Puli Hisar	Dahane Arbeshan	MF-HQ-1132	Active	MineField	35.62644	69.37295	Pre 2001	AP	Ridge	CHA	02/05/2009	36366				-	36,366
1378	North East	Baghlan	Nahrin	Watarchi	MF-NE-729	Active	MineField	35.90947	68.9444	Pre 2001	AP	Mountain	CHA	30/11/2008	57849				-	57,849
1379	North East	Baghlan	Nahrin	Watarchi	MF-NE-727	Active	MineField	35.90763	68.9438	Pre 2001	AP	Mountain	CHA	30/11/2008	66930				-	66,930
1380	North East	Baghlan	Nahrin	Watarchi	Hz-ID-20497	Transitional	MineField	35.90684	68.94456	Pre 2001	AP	Mountain	CHA	###########	91054	51770			51,770	39,284
1381	North East	Baghlan	Nahrin	Watarchi	Hz-ID-18823	Active	MineField	35.90414	68.93771	Pre 2001	AP	Mountain	CHA	###########	2311				-	2,311
1382	North East	Baghlan	Nahrin	Watarchi	Hz-ID-18824	Active	MineField	35.90636	68.93961	Pre 2001	AP	Mountain	CHA	###########	1100				-	1,100
1383	North East	Baghlan	Nahrin	Tarnab	MF-NE-738	Active	MineField	35.86852	68.96995	Pre 2001	AP	Mountain	CHA	12/11/2008	18353				-	18,353
1384	North East	Baghlan	Nahrin	Tarnab	MF-NE-739	Active	MineField	35.88386	68.97392	Pre 2001	AP	Mountain	CHA	03/11/2008	26901				-	26,901
1385	North East	Baghlan	Nahrin	Tarnab	Hz-ID-20179	Active	MineField	35.82918	69.01379	Pre 2001	AP	Mountain	CHA	###########	103890				-	103,890
1386	North East	Baghlan	Nahrin	Tarnab	Hz-ID-20175	Active	MineField	35.87133	68.97105	Pre 2001	AP	Mountain	CHA	###########	8871				-	8,871
1387	North East	Baghlan	Nahrin	Tarnab	Hz-ID-20180	Active	MineField	35.83157	69.01719	Pre 2001	AP	Mountain	CHA	###########	53015				-	53,015
1388	North East	Baghlan	Nahrin	Tangi Nahrin/ Alachlog	Hz-ID-21437	Active	MineField	36.06801	69.17493	Pre 2001	AP	Mountain	CHA	###########	80175				-	80,175
1389	North East	Baghlan	Nahrin	Sheen Dara	Hz-ID-22801	Active	MineField	36.00683	69.15744	Pre 2001	AP	Mountain	CHA	###########	21600				-	21,600
1390	North East	Baghlan	Nahrin	Senjetak	MF-NE-773	Active	MineField	35.87779	68.93163	Pre 2001	AP	Hillside	CHA	18/11/2008	24895				-	24,895
1391	North East	Baghlan	Nahrin	Senjetak	Hz-ID-21631	Active	MineField	35.87386	68.93021	Pre 2001	AP	Hillside	CHA	###########	7476				-	7,476
1392	North East	Baghlan	Nahrin	Senjetak	Hz-ID-21419	Active	MineField	35.86468	68.91459	Pre 2001	AP	Mountain	CHA	###########	85718				-	85,718
1393	North East	Baghlan	Nahrin	Qara Ghuch Mazar	Hz-ID-22806	Active	AIMF	36.11805	68.95953	Post 2001	AIM	Hillside	CHA	###########	9600				-	9,600
1394	North East	Baghlan	Nahrin	Qara Ghuch Mazar	Hz-ID-22802	Active	AIMF	36.10972	68.94212	Post 2001	AIM	Hillside	CHA	###########	11200				-	11,200
1395	North East	Baghlan	Nahrin	Panjsheri (2)	MF-NE-787	Active	MineField	35.89418	69.10864	Pre 2001	AP	Mountain	CHA	12/11/2008	11268				-	11,268
1396	North East	Baghlan	Nahrin	Lakankhel	Hz-ID-22808	Active	AIMF	36.09426	68.99712	Post 2001	AIM	Hillside	CHA	###########	9600				-	9,600
1397	North East	Baghlan	Nahrin	Kaafer Qala	MF-NE-570	Active	MineField	35.88773	68.88595	Pre 2001	AP	Hillside	CHA	06/06/2008	120000				-	120,000
1398	North East	Baghlan	Nahrin	Hafezbacha	MF-NE-808	Active	MineField	36.06266	69.05444	Pre 2001	APERW	Ridge	CHA	18/10/2008	30770				-	30,770
1399	North East	Baghlan	Nahrin	Duzdanak	MF-NE-728	Active	MineField	35.924	68.97403	Pre 2001	AP	Mountain	CHA	30/11/2008	6539				-	6,539
1400	North East	Baghlan	Nahrin	Duzdanak	Hz-ID-20184	Transitional	MineField	35.92023	68.97885	Pre 2001	AP	Mountain	CHA	###########	51752	62102			62,102	(10,350)
1401	North East	Baghlan	Nahrin	Duzdanak	Hz-ID-20183	Active	MineField	35.92299	68.97456	Pre 2001	AP	Mountain	CHA	###########	10328				-	10,328
1402	North East	Baghlan	Nahrin	Dahla	Hz-ID-22628	Active	AIMF	36.07679	69.10431	Post 2001	AIM	Flat	SHA	###########	1005				-	1,005
1403	North East	Baghlan	Nahrin	Chenarak	MF-NE-742	Active	MineField	36.04552	69.1712	Pre 2001	AP	Flat	CHA	11/10/2008	15190				-	15,190
1404	North East	Baghlan	Nahrin	Chenarak	MF-NE-741	Active	MineField	36.04801	69.1874	Pre 2001	AP	Mountain	CHA	31/10/2008	24730				-	24,730
1405	North East	Baghlan	Nahrin	Chenarak	Hz-ID-20182	Active	MineField	36.02754	69.20061	Pre 2001	AP	Mountain	CHA	###########	134089				-	134,089
1406	North East	Baghlan	Nahrin	Chenarak	Hz-ID-20181	Active	MineField	36.02179	69.2039	Pre 2001	AP	Mountain	CHA	###########	35993				-	35,993
1407	North East	Baghlan	Nahrin	Chenarak	Hz-ID-18924	Active	MineField	36.02754	69.20061	Pre 2001	AP	Mountain	CHA	###########	81546				-	81,546
1408	North East	Baghlan	Nahrin	Chenarak	Hz-ID-18925	Active	MineField	36.03008	69.19788	Pre 2001	AP	Mountain	CHA	###########	161004				-	161,004
1409	North East	Baghlan	Nahrin	Baragi	MF-NE-798	Active	MineField	35.99987	68.884769	Pre 2001	AP	Hillside	CHA	21/11/2008	31500				-	31,500
1410	North East	Baghlan	Nahrin	Baragi	MF-NE-797	Active	MineField	36.0017	68.88557	Pre 2001	AP	Hillside	CHA	19/11/2008	31900				-	31,900
1411	North East	Baghlan	Nahrin	Baragi	MF-NE-799	Active	MineField	35.99987	68.88474	Pre 2001	AP	Hillside	CHA	20/11/2008	50500				-	50,500
1412	North East	Baghlan	Nahrin	Arakash	MF-NE-800	Active	MineField	36.06215	69.02077	Pre 2001	APERW	Hillside	CHA	02/11/2008	22660				-	22,660
1413	North East	Baghlan	Nahrin	Alimka	Hz-ID-20185	Active	MineField	35.99514	68.95153	Pre 2001	AP	Mountain	CHA	###########	5789				-	5,789
1414	North East	Baghlan	Nahrin	Abqol	MF-NE-772	Active	MineField	35.84912	69.02182	Pre 2001	AP	Mountain	CHA	22/11/2008	42906				-	42,906
1415	North East	Baghlan	Nahrin	Aab Meerza	MF-HT-390	Active	MineField	35.81224	68.87952	Pre 2001	AP	Mountain	CHA	###########	188923				-	188,923
1416	North East	Baghlan	Nahrin	Aab Meerza	Hz-ID-19566	Active	MineField	35.81224	68.87952	Pre 2001	AP	Mountain	CHA	###########	248167				-	248,167
1417	North East	Baghlan	Nahrin	Aab Meerza	Hz-ID-19565	Active	MineField	35.81224	68.87952	Pre 2001	AP	Mountain	CHA	###########	199511				-	199,511
1418	North East	Baghlan	Khwaja Hijran (Jilga Nahrin)	Zardaspan	MF-NE-764	Active	MineField	35.86908	69.27225	Pre 2001	AP	Hillside	CHA	09/11/2008	39543				-	39,543
1419	North East	Baghlan	Khwaja Hijran (Jilga Nahrin)	Zardaspan	MF-NE-806	Active	MineField	35.88839	69.26405	Pre 2001	AP	Mountain	CHA	08/11/2008	15165				-	15,165
1420	North East	Baghlan	Khwaja Hijran (Jilga Nahrin)	Khwajeh Jeyran	MF-NE-776	Active	MineField	36.07725	69.2066	Pre 2001	AP	Hillside	CHA	08/10/2008	10442				-	10,442
1421	North East	Baghlan	Khwaja Hijran (Jilga Nahrin)	Khwajeh Jeyran	MF-NE-734	Active	MineField	36.06448	69.22626	Pre 2001	AP	Mountain	CHA	31/10/2008	28693				-	28,693
1422	North East	Baghlan	Khwaja Hijran (Jilga Nahrin)	Khwajeh Jeyran	MF-NE-733	Active	MineField	36.03381	69.22115	Pre 2001	AP	Hillside	CHA	31/10/2008	44300				-	44,300
1423	North East	Baghlan	Khwaja Hijran (Jilga Nahrin)	Khwajeh Jeyran	Hz-ID-18911	Active	MineField	36.07006	69.19315	Pre 2001	AP	Mountain	CHA	###########	12291				-	12,291
1424	North East	Baghlan	Khwaja Hijran (Jilga Nahrin)	Chahardeh	MF-NE-745	Active	MineField	35.87255	69.21937	Pre 2001	AP	Hillside	CHA	10/11/2008	49811				-	49,811
1425	North East	Baghlan	Khwaja Hijran (Jilga Nahrin)	Chahardeh	MF-NE-744	Active	MineField	35.87333	69.22416	Pre 2001	AP	Hillside	CHA	10/11/2008	48240				-	48,240
1426	North East	Baghlan	Khwaja Hijran (Jilga Nahrin)	Chahardeh	MF-NE-747	Active	MineField	35.87703	69.24205	Pre 2001	AP	Hillside	CHA	09/11/2008	29915				-	29,915
1427	North East	Baghlan	Khost Wa Firing	Myanshahr	Hz-ID-18285	Active	MineField	36.01246	69.51535	Pre 2001	AP	Hillside	CHA	###########	42100				-	42,100
1428	North East	Baghlan	Khinjan	Takhtasang	MF-15689	Active	MineField	35.48567	68.95789	Pre 2001	AP	Hillside	CHA	###########	17716				-	17,716
1429	North East	Baghlan	Khinjan	Takhtasang	Hz-ID-19211	Active	MineField	35.48548	68.9494	Pre 2001	AP	Mountain	CHA	###########	78129				-	78,129
1430	North East	Baghlan	Khinjan	Takhtasang	Hz-ID-22279	Transitional	MineField	35.49317	68.93613	Pre 2001	AP	Hillside	CHA	###########	23681	30838			30,838	(7,157)
1431	North East	Baghlan	Khinjan	Takhtasang	Hz-ID-20931	Active	MineField	35.5019	68.96207	Pre 2001	AP	Mountain	CHA	###########	165057				-	165,057
1432	North East	Baghlan	Khinjan	Takhtasang	Hz-ID-20850	Active	MineField	35.487	68.94968	Pre 2001	AP	Mountain	CHA	###########	66153				-	66,153
1433	North East	Baghlan	Khinjan	Shawool Salang	MF-HQ-1488	Active	MineField	35.35823	68.97574	Pre 2001	AP	Hillside	CHA	05/07/2010	158400				-	158,400
1434	North East	Baghlan	Khinjan	Lisa	Hz-ID-22115	Transitional	MineField	35.47931	68.96289	Pre 2001	APERW	Mountain	CHA	###########	123440	99065		24350	123,415	25
1435	North East	Baghlan	Khinjan	Lisa	Hz-ID-22114	Active	MineField	35.47931	68.96289	Pre 2001	APERW	Mountain	CHA	###########	98457				-	98,457
1436	North East	Baghlan	Khinjan	Lalm	MF-NE-802	Active	MineField	35.50623	68.94549	Pre 2001	AP	Mountain	CHA	13/12/2007	47750				-	47,750
1437	North East	Baghlan	Khinjan	Lalm	MF-NE-804	Active	MineField	35.50623	68.94549	Pre 2001	AP	Mountain	CHA	14/12/2007	67540				-	67,540
1438	North East	Baghlan	Khinjan	Lalm	Hz-ID-18277	Active	MineField	35.50278	68.9482	Pre 2001	AP	Mountain	CHA	###########	79195				-	79,195
1439	North East	Baghlan	Khinjan	Kuhnadeh	MF-NE-740	Active	MineField	35.50503	69.0893	Pre 2001	AP	Mountain	CHA	18/08/2008	92638				-	92,638
1440	North East	Baghlan	Khinjan	Khushkak	Hz-ID-18191	Active	MineField	35.52039	69.1008	Pre 2001	AP	Mountain	CHA	###########	185018				-	185,018
1441	North East	Baghlan	Khinjan	Khushkak	Hz-ID-18189	Active	MineField	35.52039	69.1008	Pre 2001	AP	Mountain	CHA	###########	148241				-	148,241
1442	North East	Baghlan	Khinjan	Khobdara	MF-NE-826	Active	MineField	35.51351	68.88103	Pre 2001	AP	Ridge	CHA	11/12/2007	40300				-	40,300
1443	North East	Baghlan	Khinjan	Khobdara	MF-NE-827	Active	MineField	35.51568	68.89201	Pre 2001	AP	Hillside	CHA	02/07/2008	60000				-	60,000
1444	North East	Baghlan	Khinjan	Hesar	Hz-ID-20540	Active	MineField	35.49901	68.93537	Pre 2001	AP	Ridge	CHA	###########	1900				-	1,900
1445	North East	Baghlan	Khinjan	Gardana-i Ghunj	MF-NE-775	Active	MineField	35.49592	68.95483	Pre 2001	AP	Hillside	CHA	11/07/2008	136370				-	136,370
1446	North East	Baghlan	Khinjan	Doshakh	Hz-ID-19926	Transitional	MineField	35.43367	68.98151	Pre 2001	AP	Mountain	CHA	###########	59338	71352			71,352	(12,014)
1447	North East	Baghlan	Khinjan	Dargak	MF-HT-992	Active	MineField	35.5429	69.03261	Pre 2001	AP	Mountain	CHA	###########	107354				-	107,354
1448	North East	Baghlan	Khinjan	Dahane Kawa	MF-HT-406	Active	MineField	35.60286	68.94047	Pre 2001	AP	Flat	CHA	###########	896				-	896
1449	North East	Baghlan	Khinjan	Dahana-e-Mazar	MF-NE-810	Active	MineField	35.54344	69.0302	Pre 2001	AP	Mountain	CHA	19/08/2008	42819				-	42,819
1450	North East	Baghlan	Khinjan	Bajga	MF-HT-1193	Transitional	MineField	35.56032	69.00837	Pre 2001	AP	Mountain	CHA	18/08/2010	323057	421625			421,625	(98,568)
1451	North East	Baghlan	Khinjan	Bajga	MF-HT-579	Active	MineField	35.58574	69.02057	Pre 2001	AP	Ridge	CHA	###########	1512				-	1,512
1452	North East	Baghlan	Khinjan	Bajga	MF-HT-571	Active	MineField	35.58649	69.0192	Pre 2001	AP	Flat	CHA	###########	1892				-	1,892
1453	North East	Baghlan	Khinjan	Bajga	MF-HT-574	Active	MineField	35.58379	69.02097	Pre 2001	AP	Hillside	CHA	###########	1033				-	1,033
1454	North East	Baghlan	Dushi	Rama-Dara	MF-NE-491	Active	MineField	35.56011	68.67889	Pre 2001	AP	Mountain	CHA	###########	16693				-	16,693
1455	North East	Baghlan	Dushi	Rama-Dara	MF-NE-489	Active	MineField	35.54599	68.67885	Pre 2001	AP	Mountain	CHA	###########	15230				-	15,230
1456	North East	Baghlan	Dushi	Rama-Dara	Hz-ID-20928	Active	MineField	35.55834	68.68156	Pre 2001	AP	Mountain	CHA	###########	8195				-	8,195

1457	North East	Baghlan	Dushi	Rama-Dara	Hz-ID-20926	Active	MineField	35.55879	68.69744	Pre 2001	AP	Hillside	CHA	###########	16000				-	16,000
1458	North East	Baghlan	Dushi	Rama-Dara	Hz-ID-20924	Active	MineField	35.56052	68.6948	Pre 2001	AP	Hillside	CHA	###########	16800				-	16,800
1459	North East	Baghlan	Dushi	Qole Masi	Hz-ID-20493	Active	MineField	35.76645	68.80003	Pre 2001	AP	Mountain	CHA	###########	1620				-	1,620
1460	North East	Baghlan	Dushi	Qaramat	MF-NE-591	Transitional	MineField	35.67764	68.72472	Pre 2001	AP	Mountain	CHA	06/03/2007	65613	50993			50,993	14,620
1461	North East	Baghlan	Dushi	Qaramat	Hz-ID-23018	Active	MineField	35.72602	68.72815	Pre 2001	AP	Mountain	CHA	###########	79268				-	79,268
1462	North East	Baghlan	Dushi	Qaramat	Hz-ID-23017	Active	MineField	35.72602	68.72815	Pre 2001	AP	Mountain	CHA	###########	86820				-	86,820
1463	North East	Baghlan	Dushi	Qaramat	Hz-ID-23016	Active	MineField	35.72602	68.72815	Pre 2001	AP	Mountain	CHA	###########	78331				-	78,331
1464	North East	Baghlan	Dushi	Qaramat	Hz-ID-23015	Active	MineField	35.7226	68.74165	Pre 2001	AP	Mountain	CHA	###########	73323				-	73,323
1465	North East	Baghlan	Dushi	Qaramat	Hz-ID-23014	Active	MineField	35.70422	68.73422	Pre 2001	AP	Mountain	CHA	###########	95197				-	95,197
1466	North East	Baghlan	Dushi	Qaramat	Hz-ID-23013	Active	MineField	35.70422	68.73422	Pre 2001	AP	Mountain	CHA	###########	96998				-	96,998
1467	North East	Baghlan	Dushi	Qaramat	Hz-ID-23012	Active	MineField	35.71041	68.74148	Pre 2001	AP	Mountain	CHA	###########	80471				-	80,471
1468	North East	Baghlan	Dushi	Qaramat	Hz-ID-23011	Active	MineField	35.71041	68.74148	Pre 2001	AP	Flat	CHA	###########	92808				-	92,808
1469	North East	Baghlan	Dushi	Piaz Qol	Hz-ID-20833	Active	MineField	35.68609	68.89127	Pre 2001	AP	Mountain	CHA	###########	46902				-	46,902
1470	North East	Baghlan	Dushi	Piaz Qol	Hz-ID-20933	Active	MineField	35.6896	68.8873	Pre 2001	AP	Mountain	CHA	###########	43475				-	43,475
1471	North East	Baghlan	Dushi	Myandeh	MF-NE-532	Active	MineField	35.52665	68.682719	Pre 2001	AP	Hillside	CHA	20/05/2008	55000				-	55,000
1472	North East	Baghlan	Dushi	Myandeh	MF-NE-531	Active	MineField	35.52219	68.669839	Pre 2001	AP	Hillside	CHA	20/05/2008	50000				-	50,000
1473	North East	Baghlan	Dih Salah	Tale Mirghazi	MF-HQ-1231	Active	MineField	35.75804	69.30971	Pre 2001	AP	Flat	CHA	###########	7320				-	7,320
1474	North East	Baghlan	Dahana-I- Ghuri	Wakhshak	MF-NE-371	Active	MineField	35.90038	68.39097	Pre 2001	AP	Ridge	CHA	30/04/2008	38000				-	38,000
1475	North East	Baghlan	Dahana-I- Ghuri	Wakhshak	MF-NE-376	Active	MineField	35.90867	68.37404	Pre 2001	AP	Hillside	CHA	30/04/2008	11000				-	11,000
1476	North East	Baghlan	Dahana-I- Ghuri	Wakhshak	MF-NE-375	Active	MineField	35.90867	68.37404	Pre 2001	AP	Ridge	CHA	30/04/2008	43500				-	43,500
1477	North East	Baghlan	Dahana-I- Ghuri	Wakhshak	MF-NE-379	Active	MineField	35.8882	68.423369	Pre 2001	AP	Hillside	CHA	30/04/2008	15500				-	15,500
1478	North East	Baghlan	Dahana-I- Ghuri	Sayad	MF-NE-383	Active	MineField	35.85804	68.40978	Pre 2001	AP	Hillside	CHA	04/11/2008	44000				-	44,000
1479	North East	Baghlan	Dahana-I- Ghuri	Sayad	MF-HT-566	Active	MineField	35.87157	68.435511	Pre 2001	AP	Flat	CHA	###########	45000				-	45,000
1480	North East	Baghlan	Dahana-I- Ghuri	Sayad	MF-HT-562	Active	MineField	35.87157	68.43551	Pre 2001	AP	Flat	CHA	###########	5500				-	5,500
1481	North East	Baghlan	Dahana-I- Ghuri	Qarlogh	MF-HT-551	Active	MineField	35.8191	68.49363	Pre 2001	AP	Hillside	CHA	###########	37000				-	37,000
1482	North East	Baghlan	Dahana-I- Ghuri	Qarlogh	MF-HT-546	Active	MineField	35.8191	68.49363	Pre 2001	AP	Hillside	CHA	###########	42000				-	42,000
1483	North East	Baghlan	Dahana-I- Ghuri	Qarlogh	MF-HT-541	Active	MineField	35.79463	68.41107	Pre 2001	AP	Gully	CHA	###########	40000				-	40,000
1484	North East	Baghlan	Dahana-I- Ghuri	Pashimandara	MF-HQ-1160	Active	MineField	35.94278	68.52444	Pre 2001	AP	Hillside	CHA	14/02/2009	1950				-	1,950
1485	North East	Baghlan	Dahana-I- Ghuri	Pasha Qol	MF-HT-556	Active	MineField	35.79463	68.41107	Pre 2001	AP	Gully	CHA	###########	11000				-	11,000
1486	North East	Baghlan	Dahana-I- Ghuri	Pasha Qol	MF-NE-387	Active	MineField	35.77915	68.41643	Pre 2001	AP	Ridge	CHA	04/01/2008	42000				-	42,000
1487	North East	Baghlan	Dahana-I- Ghuri	Pasha Qol	MF-NE-388	Active	MineField	35.79168	68.42432	Pre 2001	AP	Ridge	CHA	04/01/2008	5500				-	5,500
1488	North East	Baghlan	Dahana-I- Ghuri	Pasha Qol	MF-HT-1301	Active	MineField	35.79463	68.41107	Pre 2001	AP	Gully	CHA	01/07/2007	14000				-	14,000
1489	North East	Baghlan	Dahana-I- Ghuri	Nilan	MF-NE-380	Active	MineField	35.814361	68.4118	Pre 2001	AP	Hillside	CHA	07/04/2008	25000				-	25,000
1490	North East	Baghlan	Dahana-I- Ghuri	Nilan	MF-NE-378	Active	MineField	35.814361	68.4118	Pre 2001	AP	Hillside	CHA	04/07/2008	34000				-	34,000
1491	North East	Baghlan	Dahana-I- Ghuri	Dahana-I-Ghori	MF-NE-382	Active	MineField	35.86979	68.49607	Pre 2001	AP	Hillside	CHA	04/08/2008	29000				-	29,000
1492	North East	Baghlan	Dahana-I- Ghuri	Dahana	MF-NE-385	Active	MineField	35.89394	68.4731	Pre 2001	AP	Hillside	CHA	04/01/2008	24000				-	24,000
1493	North East	Baghlan	Dahana-I- Ghuri	Dahana	MF-NE-384	Active	MineField	35.88176	68.46712	Pre 2001	AP	Hillside	CHA	04/01/2008	65000				-	65,000
1494	North East	Baghlan	Dahana-I- Ghuri	Dahana	MF-NE-381	Active	MineField	35.88748	68.47105	Pre 2001	AP	Hillside	CHA	04/01/2008	22500				-	22,500
1495	North East	Baghlan	Dahana-I- Ghuri	Chercherak	MF-HT-523	Active	MineField	35.80137	68.41438	Pre 2001	AP	Gully	CHA	###########	53000				-	53,000
1496	North East	Baghlan	Dahana-I- Ghuri	Chercherak	MF-HT-529	Active	MineField	35.80137	68.41438	Pre 2001	AP	Gully	CHA	###########	53000				-	53,000
1497	North East	Baghlan	Dahana-I- Ghuri	Chercherak	MF-HT-518	Active	MineField	35.80137	68.41438	Pre 2001	AP	Gully	CHA	###########	40000				-	40,000
1498	North East	Baghlan	Dahana-I- Ghuri	Chahe Jungan	MF-NE-374	Active	MineField	35.92907	68.45805	Pre 2001	AP	Hillside	CHA	04/09/2008	32000				-	32,000
1499	North East	Baghlan	Dahana-I- Ghuri	Chahe Jungan	MF-NE-372	Active	MineField	35.92907	68.45805	Pre 2001	AP	Hillside	CHA	04/09/2008	30000				-	30,000
1500	North East	Baghlan	Dahana-I- Ghuri	Chahe Jungan	MF-NE-373	Active	MineField	35.93226	68.45777	Pre 2001	AP	Hillside	CHA	04/09/2008	45000				-	45,000
1501	North East	Baghlan	Dahana-I- Ghuri	Chahe Jungan	MF-NE-995	Active	MineField	35.92675	68.478333	Pre 2001	AP	Hillside	CHA	22/10/2008	14928				-	14,928
1502	North East	Baghlan	Dahana-I- Ghuri	Chahe Ana	MF-NE-386	Active	MineField	35.8809	68.46653	Pre 2001	AP	Flat	CHA	04/01/2008	9500				-	9,500
1503	North East	Baghlan	Burka	Tangi Murch	MF-NE-670	Active	MineField	36.27661	69.1906	Pre 2001	AP	Hillside	CHA	01/10/2008	14300				-	14,300
1504	North East	Baghlan	Burka	Tangi Murch	MF-NE-674	Active	MineField	36.26826	69.15199	Pre 2001	AP	Hillside	CHA	01/10/2008	14800				-	14,800
1505	North East	Baghlan	Burka	Shorcha	MF-NE-735	Active	MineField	36.10418	69.20121	Pre 2001	AP	Hillside	CHA	04/09/2008	66400				-	66,400
1506	North East	Baghlan	Burka	Shorachah(2)	MF-NE-628	Active	MineField	36.13905	69.15819	Pre 2001	AP	Flat	CHA	01/10/2008	880				-	880
1507	North East	Baghlan	Burka	Shorachah(2)	MF-NE-631	Active	MineField	36.09741	69.19905	Pre 2001	AP	Hillside	CHA	11/08/2008	105000				-	105,000
1508	North East	Baghlan	Burka	Shorachah(2)	MF-NE-693	Active	MineField	36.107083	69.21479	Pre 2001	AP	Hillside	CHA	07/09/2008	43000				-	43,000
1509	North East	Baghlan	Burka	Shorachah(2)	MF-NE-691	Active	MineField	36.105	69.21614	Pre 2001	AP	Hillside	CHA	07/09/2008	49000				-	49,000
1510	North East	Baghlan	Burka	Shorachah(2)	MF-NE-690	Active	MineField	36.09248	69.20115	Pre 2001	AP	Hillside	CHA	12/08/2008	61700				-	61,700
1511	North East	Baghlan	Burka	Shorachah(2)	MF-NE-692	Active	MineField	36.107412	69.21225	Pre 2001	AP	Hillside	CHA	06/09/2008	51000				-	51,000
1512	North East	Baghlan	Burka	Shorachah(2)	MF-NE-696	Active	MineField	36.1055	69.20633	Pre 2001	AP	Hillside	CHA	05/09/2008	52400				-	52,400
1513	North East	Baghlan	Burka	Shorachah(2)	MF-NE-694	Active	MineField	36.106471	69.20904	Pre 2001	AP	Hillside	CHA	05/09/2008	42000				-	42,000
1514	North East	Baghlan	Burka	Shor Quduq	MF-NE-448	Active	MineField	36.43114	68.95322	Pre 2001	AP	Hillside	CHA	22/04/2008	16480				-	16,480
1515	North East	Baghlan	Burka	Saye Hazarah, Jangi Beg	MF-NE-687	Active	MineField	36.17068	69.2868	Pre 2001	AP	Hillside	CHA	01/10/2008	1120				-	1,120
1516	North East	Baghlan	Burka	Saye Hazarah, Jangi Beg	MF-NE-685	Active	MineField	36.15516	69.27605	Pre 2001	AP	Flat	CHA	01/10/2008	18				-	18
1517	North East	Baghlan	Burka	Saye Hazarah, Jangi Beg	MF-NE-686	Active	MineField	36.15451	69.27463	Pre 2001	AP	Hillside	CHA	01/10/2008	16000				-	16,000
1518	North East	Baghlan	Burka	Saye Hazarah, Jangi Beg	MF-NE-684	Active	MineField	36.20281	69.35005	Pre 2001	AP	Hillside	CHA	01/10/2008	57300				-	57,300
1519	North East	Baghlan	Burka	Saye Hazarah, Jangi Beg	MF-NE-688	Active	MineField	36.16569	69.3967	Pre 2001	AP	Hillside	CHA	01/10/2008	79200				-	79,200
1520	North East	Baghlan	Burka	Saqaw	MF-NE-626	Active	MineField	36.12512	69.19128	Pre 2001	AP	Hillside	CHA	01/10/2008	21687				-	21,687
1521	North East	Baghlan	Burka	Saqaw	MF-NE-625	Active	MineField	36.12512	69.19128	Pre 2001	AP	Hillside	CHA	01/10/2008	20900				-	20,900
1522	North East	Baghlan	Burka	Qamare Jum'a'ali	MF-NE-669	Active	MineField	36.24819	69.17304	Pre 2001	AP	Hillside	CHA	01/10/2008	14000				-	14,000
1523	North East	Baghlan	Burka	Qamare Jum'a'ali	MF-NE-666	Active	MineField	36.19419	69.26513	Pre 2001	AP	Hillside	CHA	01/10/2008	76700				-	76,700
1524	North East	Baghlan	Burka	Pasha-ee	MF-NE-653	Active	MineField	36.28633	68.93114	Pre 2001	AP	Hillside	CHA	01/08/2008	16750				-	16,750
1525	North East	Baghlan	Burka	Pasha-ee	MF-NE-655	Active	MineField	36.27982	68.92776	Pre 2001	AP	Hillside	CHA	01/10/2008	9620				-	9,620
1526	North East	Baghlan	Burka	Pahlawan Tash (1)	MF-NE-673	Active	MineField	36.30402	69.11469	Pre 2001	APAT	Flat	CHA	01/10/2008	1828				-	1,828
1527	North East	Baghlan	Burka	Pahlawan Tash (1)	MF-NE-672	Active	MineField	36.29161	69.14795	Pre 2001	AP	Flat	CHA	01/10/2008	1288				-	1,288
1528	North East	Baghlan	Burka	Jam Ali	MF-NE-661	Active	MineField	36.33031	69.00623	Pre 2001	AP	Hillside	CHA	01/10/2008	3360				-	3,360
1529	North East	Baghlan	Burka	Islam Darra	MF-NE-642	Active	MineField	36.15527	69.23813	Pre 2001	AP	Hillside	CHA	01/10/2008	12500				-	12,500
1530	North East	Baghlan	Burka	Islam Darra	MF-NE-635	Active	MineField	36.16691	69.24418	Pre 2001	AP	Hillside	CHA	14/08/2008	27000				-	27,000
1531	North East	Baghlan	Burka	Folowl-e Bala	MF-NE-689	Active	MineField	36.1897	69.27215	Pre 2001	AP	Hillside	CHA	01/10/2008	77500				-	77,500
1532	North East	Baghlan	Burka	Folowl-e Bala	MF-NE-675	Active	MineField	36.19323	69.28616	Pre 2001	AP	Hillside	CHA	01/10/2008	5500				-	5,500
1533	North East	Baghlan	Burka	Chara-i-Hazarqaq	MF-HQ-1399	Active	MineField	36.2873	68.97657	Pre 2001	AP	Mountain	SHA	21/12/2009	5000				-	5,000
1534	North East	Baghlan	Burka	Chara-i-Hazarqaq	MF-NE-663	Active	MineField	36.24581	68.9913	Pre 2001	AP	Hillside	CHA	01/10/2008	2720				-	2,720
1535	North East	Baghlan	Burka	Chara-i-Hazarqaq	MF-NE-662	Active	MineField	36.24491	69.00495	Pre 2001	AP	Hillside	CHA	01/10/2008	420				-	420
1536	North East	Baghlan	Burka	Chara-i-Hazarqaq	MF-NE-664	Active	MineField	36.23459	68.98019	Pre 2001	AP	Hillside	CHA	01/10/2008	1280				-	1,280
1537	North East	Baghlan	Burka	Chapsay	MF-HQ-1399	Active	MineField	36.14882	69.2341	Pre 2001	AP	Hillside	SHA	21/12/2009	15000				-	15,000

1538	North East	Baghlan	Burka	Chapa	MF-NE-657	Active	MineField	36.148528	69.102564	Pre 2001	AP	Hillside	CHA	01/10/2008	11350				-	11,350
1539	North East	Baghlan	Burka	Chapa	MF-NE-697	Active	MineField	36.19	69.13	Pre 2001	AP	Hillside	CHA	15/08/2008	8800				-	8,800
1540	North East	Baghlan	Burka	Chapa	MF-NE-656	Active	MineField	36.21054	69.12988	Pre 2001	AP	Hillside	CHA	01/10/2008	2480				-	2,480
1541	North East	Baghlan	Burka	Byram, Koor Quduq	MF-NE-677	Active	MineField	36.24047	68.97417	Pre 2001	AP	Hillside	CHA	01/10/2008	13100				-	13,100
1542	North East	Baghlan	Burka	Byram, Koor Quduq	MF-NE-676	Active	MineField	36.23691	68.97707	Pre 2001	AP	Hillside	CHA	01/10/2008	7850				-	7,850
1543	North East	Baghlan	Burka	Byram, Koor Quduq	MF-NE-698	Active	MineField	36.23178	68.98544	Pre 2001	AP	Hillside	CHA	18/08/2008	18550				-	18,550
1544	North East	Baghlan	Burka	Byram, Koor Quduq	MF-NE-683	Active	MineField	36.25032	68.95679	Pre 2001	AP	Hillside	CHA	01/10/2008	1130				-	1,130
1545	North East	Baghlan	Burka	Byram, Koor Quduq	MF-NE-682	Active	MineField	36.24499	68.9542	Pre 2001	AP	Hillside	CHA	01/10/2008	11700				-	11,700
1546	North East	Baghlan	Burka	Burka	MF-NE-671	Active	MineField	36.22164	69.15227	Pre 2001	APERW	Flat	CHA	01/10/2008	1440				-	1,440
1547	North East	Baghlan	Burka	Aaq Say Qaracha	MF-NE-770	Active	MineField	36.12698	69.098	Pre 2001	AP	Hillside	CHA	16/08/2008	64000				-	64,000
1548	North East	Baghlan	Baghlani Jadid	Ushtur Ghal	MF-NE-925	Active	MineField	36.13636	68.86472	Pre 2001	AP	Hillside	CHA	05/10/2008	121200				-	121,200
1549	North East	Baghlan	Baghlani Jadid	Ushtur Ghal	MF-NE-927	Transitional	MineField	36.1386	68.86262	Pre 2001	AP	Ridge	CHA	05/10/2008	35945	41337			41,337	(5,392)
1550	North East	Baghlan	Baghlani Jadid	Ushtur Ghal	MF-NE-926	Transitional	MineField	36.13636	68.86472	Pre 2001	AP	Ridge	CHA	05/10/2008	39876	45857			45,857	(5,981)
1551	North East	Baghlan	Baghlani Jadid	Ta-i-Khunak	MF-HQ-11928	Active	MineField	36.20143	68.49409	Pre 2001	AP	Hillside	CHA	14/07/2009	165000				-	165,000
1552	North East	Baghlan	Baghlani Jadid	Ta-i-Khunak	MF-HQ-11947	Active	MineField	36.21144	68.46606	Pre 2001	AP	Hillside	CHA	14/07/2009	38250				-	38,250
1553	North East	Baghlan	Baghlani Jadid	Shekh Jalal	MF-NE-919	Active	MineField	36.1296	68.86426	Pre 2001	AP	Flat	CHA	18/09/2008	24000				-	24,000
1554	North East	Baghlan	Baghlani Jadid	Shekh Jalal	MF-NE-923	Active	MineField	36.11768	68.84754	Pre 2001	AP	Ridge	CHA	18/09/2008	30000				-	30,000
1555	North East	Baghlan	Baghlani Jadid	Shekh Jalal	Hz-ID-18233	Active	MineField	36.10829	68.86339	Pre 2001	AP	Mountain	CHA	###########	16881				-	16,881
1556	North East	Baghlan	Baghlani Jadid	Shekh Jalal	Hz-ID-18234	Active	MineField	36.10211	68.87072	Pre 2001	AP	Mountain	CHA	###########	3042				-	3,042
1557	North East	Baghlan	Baghlani Jadid	Rafak	Hz-ID-21526	Transitional	MineField	36.047778	68.85388	Pre 2001	AP	Ridge	CHA	###########	85463	135978			135,978	(50,515)
1558	North East	Baghlan	Baghlani Jadid	Rafak	Hz-ID-21531	Active	MineField	36.04172	68.85018	Pre 2001	AP	Mountain	CHA	###########	78293				-	78,293
1559	North East	Baghlan	Baghlani Jadid	Rafak	Hz-ID-21529	Active	MineField	36.0437	68.8496	Pre 2001	AP	Mountain	CHA	###########	74498				-	74,498
1560	North East	Baghlan	Baghlani Jadid	Rafak	Hz-ID-21528	Transitional	MineField	36.04477	68.84888	Pre 2001	AP	Ridge	CHA	###########	74446	78168			78,168	(3,722)
1561	North East	Baghlan	Baghlani Jadid	Rafak	Hz-ID-21527	Transitional	MineField	36.04477	68.84888	Pre 2001	AP	Ridge	CHA	###########	84964	97709			97,709	(12,745)
1562	North East	Baghlan	Baghlani Jadid	Rafak	Hz-ID-21530	Active	MineField	36.0437	68.8496	Pre 2001	AP	Hillside	CHA	###########	84181				-	84,181
1563	North East	Baghlan	Baghlani Jadid	Rafak	Hz-ID-21418	Transitional	MineField	36.04851	68.85509	Pre 2001	AP	Ridge	CHA	###########	16596	28735			28,735	(12,139)
1564	North East	Baghlan	Baghlani Jadid	Qaysar Khel	MF-NE-928	Active	MineField	36.14038	68.68387	Pre 2001	AP	Flat	CHA	02/09/2008	868				-	868
1565	North East	Baghlan	Baghlani Jadid	Qandahari (4)	Hz-ID-18352	Active	MineField	36.3878	68.72084	Pre 2001	AP	Flat	CHA	###########	7500				-	7,500
1566	North East	Baghlan	Baghlani Jadid	Ma'dan-i-Karkar	Hz-ID-21683	Transitional	MineField	36.05082	68.78292	Pre 2001	AP	Mountain	CHA	###########	98223	110817			110,817	(12,594)
1567	North East	Baghlan	Baghlani Jadid	Ma'dan-i-Karkar	Hz-ID-21678	Active	MineField	36.05359	68.81344	Pre 2001	AP	Mountain	CHA	###########	65526				-	65,526
1568	North East	Baghlan	Baghlani Jadid	Khugak	MF-NE-892	Active	MineField	36.15755	68.56874	Pre 2001	AP	Hillside	CHA	08/09/2008	20000				-	20,000
1569	North East	Baghlan	Baghlani Jadid	Khugak	MF-NE-885	Active	MineField	36.14671	68.58516	Pre 2001	AP	Ridge	CHA	06/09/2008	12000				-	12,000
1570	North East	Baghlan	Baghlani Jadid	Khugak	MF-NE-887	Active	MineField	36.12964	68.59919	Pre 2001	AP	Hillside	CHA	07/09/2008	43000				-	43,000
1571	North East	Baghlan	Baghlani Jadid	Khugak	MF-NE-882	Active	MineField	36.13453	68.58286	Pre 2001	AP	Ridge	CHA	07/09/2008	44000				-	44,000
1572	North East	Baghlan	Baghlani Jadid	Khugak	MF-NE-889	Active	MineField	36.14594	68.58534	Pre 2001	AP	Ridge	CHA	06/09/2008	7000				-	7,000
1573	North East	Baghlan	Baghlani Jadid	Khugak	MF-NE-897	Active	MineField	36.15234	68.56804	Pre 2001	AP	Ridge	CHA	10/09/2008	57000				-	57,000
1574	North East	Baghlan	Baghlani Jadid	Khugak	MF-NE-895	Active	MineField	36.15234	68.56804	Pre 2001	AP	Ridge	CHA	10/09/2008	61000				-	61,000
1575	North East	Baghlan	Baghlani Jadid	Khugak	MF-NE-894	Active	MineField	36.15234	68.56804	Pre 2001	AP	Hillside	CHA	10/09/2008	60000				-	60,000
1576	North East	Baghlan	Baghlani Jadid	Khugak	MF-NE-891	Active	MineField	36.15514	68.57023	Pre 2001	AP	Hillside	CHA	09/09/2008	36700				-	36,700
1577	North East	Baghlan	Baghlani Jadid	Khugak	MF-NE-884	Active	MineField	36.1498	68.58263	Pre 2001	AP	Hillside	CHA	06/09/2008	32000				-	32,000
1578	North East	Baghlan	Baghlani Jadid	Khaja Ston	MF-NE-900	Active	MineField	36.19492	68.5019	Pre 2001	AP	Hillside	CHA	11/09/2008	51000				-	51,000
1579	North East	Baghlan	Baghlani Jadid	Khaja Ston	MF-NE-899	Active	MineField	36.19811	68.50903	Pre 2001	AP	Hillside	CHA	06/09/2008	54000				-	54,000
1580	North East	Baghlan	Baghlani Jadid	Kar Kar	Hz-ID-22380	Transitional	MineField	36.06712	68.80302	Pre 2001	AP	Mountain	CHA	###########	42987	49435			49,435	(6,448)
1581	North East	Baghlan	Baghlani Jadid	Jelaw Gir (2)	MF-HQ-11624	Active	MineField	36.42753	68.94784	Pre 2001	AP	Hillside	CHA	17/05/2008	8000				-	8,000
1582	North East	Baghlan	Baghlani Jadid	Gaz	MF-NE-934	Active	MineField	36.0914	68.82626	Pre 2001	AP	Flat	CHA	06/10/2008	37600				-	37,600
1583	North East	Baghlan	Baghlani Jadid	Gaz	MF-NE-933	Active	MineField	36.08932	68.82751	Pre 2001	AP	Hillside	CHA	06/10/2008	39000				-	39,000
1584	North East	Baghlan	Baghlani Jadid	Gaz	MF-NE-930	Active	MineField	36.08305	68.82069	Pre 2001	AP	Ridge	CHA	07/10/2008	53000				-	53,000
1585	North East	Baghlan	Baghlani Jadid	Gaz	Hz-ID-18396	Active	MineField	36.09644	68.83054	Pre 2001	AP	Hillside	CHA	###########	5491				-	5,491
1586	North East	Baghlan	Baghlani Jadid	Badal Mast	Hz-ID-18351	Active	MineField	36.08897	68.81239	Pre 2001	AP	Hillside	CHA	###########	13901				-	13,901
1587	North East	Baghlan	Andarab	Spech	MF-HQ-12353	Active	MineField	35.75764	68.94343	Pre 2001	AP	Mountain	CHA	###########	81990				-	81,990
1588	North East	Baghlan	Andarab	Spech	MF-HQ-12239	Active	MineField	35.68825	68.95622	Pre 2001	AP	Flat	CHA	09/09/2009	67019				-	67,019
1589	North East	Baghlan	Andarab	Spech	Hz-ID-18264	Active	MineField	35.6884	68.94762	Pre 2001	AP	Mountain	CHA	###########	13784				-	13,784
1590	North East	Baghlan	Andarab	Spech	Hz-ID-18263	Active	MineField	35.68586	68.9465	Pre 2001	AP	Flat	CHA	###########	20610				-	20,610
1591	North East	Baghlan	Andarab	Sherqalaq	MF-NE-509	Active	MineField	35.77089	68.97291	Pre 2001	AP	Hillside	CHA	20/04/2008	115000				-	115,000
1592	North East	Baghlan	Andarab	Sherqalaq	MF-NE-506	Active	MineField	35.77089	68.97291	Pre 2001	AP	Hillside	CHA	20/04/2008	30000				-	30,000
1593	North East	Baghlan	Andarab	Qeshnabad	MF-HQ-10393	Active	MineField	35.59758	69.20047	Pre 2001	APERW	Ridge	CHA	02/04/2009	280				-	280
1594	North East	Baghlan	Andarab	Pulkhah	MF-HQ-10449	Active	MineField	35.63629	69.21407	Pre 2001	AP	Ridge	CHA	04/04/2009	23000				-	23,000
1595	North East	Baghlan	Andarab	Layn	MF-HQ-11307	Active	MineField	35.65479	69.27119	Pre 2001	AP	Ridge	CHA	08/05/2009	40000				-	40,000
1596	North East	Baghlan	Andarab	Layn	MF-HQ-11309	Active	MineField	35.65202	69.27855	Pre 2001	AP	Mountain	CHA	08/05/2009	6556				-	6,556
1597	North East	Baghlan	Andarab	Kohi Matran	MF-HQ-12167	Active	MineField	35.71282	68.98373	Pre 2001	AP	Ridge	CHA	12/09/2009	22596				-	22,596
1598	North East	Baghlan	Andarab	Khej	MF-HQ-11303	Active	MineField	35.62452	69.37508	Pre 2001	AP	Ridge	CHA	02/05/2009	69080				-	69,080
1599	North East	Baghlan	Andarab	Khazena	MF-HQ-14058	Active	MineField	35.81277	69.10971	Pre 2001	AP	Hillside	CHA	13/09/2002	2000				-	2,000
1600	North East	Baghlan	Andarab	Khazena	MF-HQ-14059	Active	MineField	35.78401	69.04234	Pre 2001	AP	Hillside	CHA	19/09/2002	20000				-	20,000
1601	North East	Baghlan	Andarab	Darrahe Kanda	MF-HQ-14496	Active	MineField	35.74726	68.95307	Pre 2001	AP	Hillside	CHA	17/03/2010	4100				-	4,100
1602	North East	Baghlan	Andarab	Darrahe Kanda	MF-HQ-14510	Active	MineField	35.75178	68.95053	Pre 2001	AP	Hillside	CHA	16/03/2010	16700				-	16,700
1603	North East	Baghlan	Andarab	Darrahe Kanda	MF-HQ-14497	Active	MineField	35.74953	68.94811	Pre 2001	AP	Hillside	CHA	17/03/2010	1325				-	1,325
1604	North East	Baghlan	Andarab	Darrahe Kanda	MF-HQ-14530	Active	MineField	35.74989	68.94885	Pre 2001	AP	Hillside	CHA	15/03/2010	7050				-	7,050
1605	North East	Baghlan	Andarab	Chayla	Hz-ID-20176	Active	MineField	35.81965	69.02502	Pre 2001	AP	Mountain	CHA	###########	78311				-	78,311
1606	North East	Baghlan	Andarab	Arzangane Sufla	MF-HQ-11316	Active	MineField	35.64404	69.29516	Pre 2001	AP	Ridge	CHA	05/05/2009	1115				-	1,115
1607	North East	Baghlan	Andarab	Arzangane Sufla	MF-HQ-11315	Active	MineField	35.64311	69.29023	Pre 2001	AP	Ridge	CHA	06/05/2009	675				-	675
1608	North East	Badakhshan	Zebak	Sanglich	MF-NE-982	Active	MineField	36.25647	71.15055	Pre 2001	AP	Hillside	CHA	16/07/2007	10000				-	10,000
1609	North East	Badakhshan	Zebak	Sanglich	MF-NE-983	Active	MineField	36.26977	71.17834	Pre 2001	AP	Hillside	CHA	12/07/2007	15000				-	15,000
1610	North East	Badakhshan	Zebak	Sanglich	MF-NE-984	Active	MineField	36.2528	71.16272	Pre 2001	AP	Hillside	CHA	13/07/2007	60000				-	60,000
1611	North East	Badakhshan	Zebak	Sanglich	MF-HT-505	Active	MineField	36.17436	71.25306	Pre 2001	AP	Gully	CHA	01/07/2007	30000				-	30,000
1612	North East	Badakhshan	Zebak	Sanglich	MF-HT-507	Active	MineField	36.1326	71.20515	Pre 2001	AP	Gully	CHA	01/07/2007	60000				-	60,000
1613	North East	Badakhshan	Zebak	Reed Khurd Bala	MF-HT-512	Active	MineField	36.50637	71.52365	Pre 2001	AP	Hillside	CHA	01/07/2007	58300				-	58,300
1614	North East	Badakhshan	Zebak	Redkhor Bala	MF-HT-1167	Active	MineField	36.53924	71.510611	Pre 2001	AP	Hillside	CHA	01/07/2007	30600				-	30,600
1615	North East	Badakhshan	Zebak	Deh-Gol	MF-HT-1149	Active	MineField	36.41865	71.40157	Pre 2001	AP	Gully	CHA	01/07/2007	20000				-	20,000
1616	North East	Badakhshan	Zebak	Deh-Gol	MF-HT-502	Active	MineField	36.41865	71.40157	Pre 2001	AP	Gully	CHA	01/07/2007	24000				-	24,000
1617	North East	Badakhshan	Wakhan	Qazi Deh (1)	MF-HT-497	Active	MineField	36.5691	71.7772	Pre 2001	AP	Gully	CHA	01/07/2007	15000				-	15,000
1618	North East	Badakhshan	Wakhan	Qazi Deh (1)	MF-HT-495	Active	MineField	36.5692	71.777213	Pre 2001	AP	Gully	CHA	01/07/2007	20000				-	20,000

1619	North East	Badakhshan	Wakhan	Qazi Deh (1)	MF-HT-499	Active	MineField	36.56065	71.77643	Pre 2001	AP	Gully	CHA	01/07/2007	33100				-	33,100
1620	North East	Badakhshan	Tashkan	Ghelawuk	Hz-ID-20834	Active	MineField	36.98364	70.06391	Pre 2001	AP	Mountain	CHA	###########	67970				-	67,970
1621	North East	Badakhshan	Tashkan	Ghelawuk	Hz-ID-20832	Active	MineField	36.98413	70.06113	Pre 2001	AP	Mountain	CHA	###########	12600				-	12,600
1622	North East	Badakhshan	Tashkan	Ghelawuk	Hz-ID-20831	Active	MineField	36.98021	70.05925	Pre 2001	AP	Mountain	CHA	###########	97621				-	97,621
1623	North East	Badakhshan	Tashkan	Ghelawuk	Hz-ID-20830	Active	MineField	36.98091	70.0649	Pre 2001	AP	Mountain	CHA	###########	18154				-	18,154
1624	North East	Badakhshan	Shighnan	Wer	Hz-ID-18088	Active	MineField	37.41603	71.29987	Pre 2001	AP	Mountain	CHA	###########	30100				-	30,100
1625	North East	Badakhshan	Shighnan	Baved (Deh Shar Sarcheshma)	MF-HT-1121	Active	MineField	37.59151	71.41756	Pre 2001	AP	Hillside	CHA	01/08/2007	11358				-	11,358
1626	North East	Badakhshan	Shaki	Laron Ab Darrah	Hz-ID-21008	Transitional	MineField	38.02579	70.42227	Pre 2001	AP	Flat	CHA	###########	119280	110115			110,115	9,165
1627	North East	Badakhshan	Shaki	Laron Ab Darrah	Hz-ID-21009	Transitional	MineField	38.07998	70.41903	Pre 2001	AP	Mountain	CHA	###########	54810	49113			49,113	5,697
1628	North East	Badakhshan	Shaki	Ghumay (1)	Hz-ID-17220	Active	MineField	38.29187	70.60937	Pre 2001	AP	Mountain	CHA	###########	5164				-	5,164
1629	North East	Badakhshan	Kuran Wa Munjan	Wulf	MF-HQ-1238	Active	MineField	36.038989	71.03754	Pre 2001	AP	Gully	CHA	10/08/2009	3273				-	3,273
1630	North East	Badakhshan	Kuran Wa Munjan	Wulf	MF-HQ-1239	Active	MineField	36.01673	71.08198	Pre 2001	AP	Mountain	CHA	10/08/2009	303111				-	303,111
1631	North East	Badakhshan	Kuran Wa Munjan	Tili	MF-HQ-1241	Active	MineField	35.788841	70.80557	Pre 2001	AP	Ridge	CHA	04/08/2009	15200				-	15,200
1632	North East	Badakhshan	Kuran Wa Munjan	Tili	MF-HQ-1241	Active	MineField	35.79211	70.81106	Pre 2001	AP	Ridge	CHA	04/08/2009	15900				-	15,900
1633	North East	Badakhshan	Kuran Wa Munjan	Tili	MF-HQ-1239	Active	MineField	35.71903	70.93974	Pre 2001	AP	Ridge	CHA	05/08/2009	55500				-	55,500
1634	North East	Badakhshan	Kuran Wa Munjan	Tili	MF-HQ-1239	Active	MineField	35.78845	70.815	Pre 2001	AP	Flat	CHA	04/08/2009	68000				-	68,000
1635	North East	Badakhshan	Kuran Wa Munjan	Shahran	Hz-ID-18177	Active	MineField	36.00161	70.89699	Pre 2001	AP	Hillside	CHA	###########	47588				-	47,588
1636	North East	Badakhshan	Kuran Wa Munjan	Shahe Pari	MF-HQ-1236	Active	MineField	35.85684	70.96328	Pre 2001	AP	Ridge	CHA	08/08/2009	97500				-	97,500
1637	North East	Badakhshan	Kuran Wa Munjan	Shahe Pari	MF-HT-521	Active	MineField	35.89633	70.911439	Pre 2001	AP	Flat	CHA	08/08/2009	192500				-	192,500
1638	North East	Badakhshan	Kuran Wa Munjan	Robat	MF-HT-377	Active	MineField	36.03625	70.80252	Pre 2001	AP	Mountain	CHA	01/08/2007	99873				-	99,873
1639	North East	Badakhshan	Kuran Wa Munjan	Robat	MF-HQ-1100	Active	MineField	36.01099	70.7915	Pre 2001	AP	Hillside	CHA	01/07/2009	101172				-	101,172
1640	North East	Badakhshan	Kuran Wa Munjan	Razer	MF-HT-373	Active	MineField	35.99915	70.72495	Pre 2001	AP	Ridge	CHA	01/08/2007	42611				-	42,611
1641	North East	Badakhshan	Kuran Wa Munjan	Razer	MF-HT-375	Active	MineField	36.02331	70.79071	Pre 2001	AP	Flat	CHA	01/08/2007	12000				-	12,000
1642	North East	Badakhshan	Kuran Wa Munjan	Razer	MF-HQ-1236	Active	MineField	36.00748	70.75537	Pre 2001	AP	Ridge	CHA	09/08/2009	74170				-	74,170
1643	North East	Badakhshan	Kuran Wa Munjan	Razer	MF-HT-380	Active	MineField	36.02236	70.73351	Pre 2001	AP	Flat	CHA	01/08/2007	102766				-	102,766
1644	North East	Badakhshan	Kuran Wa Munjan	Ferazen	MF-HQ-1237	Active	MineField	35.61577	70.54974	Pre 2001	AP	Ridge	CHA	07/08/2009	11070				-	11,070
1645	North East	Badakhshan	Kuran Wa Munjan	Askazir	MF-HT-372	Active	MineField	36.03722	70.71423	Pre 2001	AP	Hillside	CHA	01/08/2007	6000				-	6,000
1646	North East	Badakhshan	Kuran Wa Munjan	Askazir	MF-HQ-1425	Active	MineField	36.03017	70.71161	Pre 2001	AP	Hillside	CHA	16/08/2007	4000				-	4,000
1647	North East	Badakhshan	Kuf Ab	Labgard (1)	Hz-ID-17227	Active	MineField	38.00819	70.34318	Pre 2001	AP	Hillside	CHA	###########	94825				-	94,825
1648	North East	Badakhshan	Kuf Ab	Kherch	Hz-ID-18198	Active	MineField	38.06086	70.38442	Pre 2001	AP	Hillside	CHA	###########	22040				-	22,040
1649	North East	Badakhshan	Kuf Ab	Chatniw	Hz-ID-18197	Active	MineField	37.90347	70.63127	Pre 2001	AP	Hillside	CHA	###########	63700				-	63,700
1650	North East	Badakhshan	Fayzabad	Malmunj	Hz-ID-17514	Active	MineField	37.20232	70.63159	Pre 2001	AP	Mountain	CHA	###########	89600				-	89,600
1651	North East	Badakhshan	Darwazbala	Varfad	Hz-ID-22532	Active	MineField	38.3	71.20038	Pre 2001	AP	Hillside	CHA	###########	164253				-	164,253
1652	North East	Badakhshan	Darwazbala	Varfad	Hz-ID-22523	Active	MineField	38.30022	71.20437	Pre 2001	AP	Mountain	CHA	###########	88832				-	88,832
1653	North East	Badakhshan	Darwazbala	Sadwad	Hz-ID-20827	Active	MineField	37.98127	71.26908	Pre 2001	AP	Hillside	CHA	###########	83200				-	83,200
1654	North East	Badakhshan	Darwazbala	Rawand	Hz-ID-23036	Active	MineField	38.08949	71.32108	Pre 2001	AP	Hillside	CHA	###########	10000				-	10,000
1655	North East	Badakhshan	Darwazbala	Maymay	Hz-ID-17222	Active	MineField	38.41595	71.03919	Pre 2001	AP	Hillside	CHA	###########	37080				-	37,080
1656	North East	Badakhshan	Darwazbala	Malu	Hz-ID-22530	Active	MineField	38.3224	71.20421	Pre 2001	AP	Mountain	CHA	###########	61859				-	61,859
1657	North East	Badakhshan	Darwazbala	Khuf	Hz-ID-22526	Active	MineField	38.2975	71.15692	Pre 2001	AP	Hillside	CHA	###########	282139				-	282,139
1658	North East	Badakhshan	Darwazbala	Khuf	Hz-ID-22529	Active	MineField	38.29841	71.17775	Pre 2001	AP	Hillside	CHA	###########	114120				-	114,120
1659	North East	Badakhshan	Darwazbala	Khuf	Hz-ID-22528	Active	MineField	38.30959	71.19074	Pre 2001	APERW	Hillside	CHA	###########	79611				-	79,611
1660	North East	Badakhshan	Darwazbala	Khuf	Hz-ID-22527	Active	MineField	38.29314	71.14494	Pre 2001	APERW	Hillside	CHA	###########	224918				-	224,918
1661	North East	Badakhshan	Darwazbala	Khuf	Hz-ID-22525	Active	MineField	38.29189	71.15438	Pre 2001	AP	Hillside	CHA	###########	145670				-	145,670
1662	North East	Badakhshan	Darwazbala	Khuf	Hz-ID-22524	Active	MineField	38.29552	71.17151	Pre 2001	AP	Hillside	CHA	###########	88508				-	88,508
1663	North East	Badakhshan	Darwazbala	Jashtak	MF-HT-488	Active	MineField	38.36781	71.165539	Pre 2001	AP	Hillside	CHA	01/06/2007	45000				-	45,000
1664	North East	Badakhshan	Darwazbala	Jamarj-e Bala	Hz-ID-20792	Active	MineField	38.25768	71.37142	Pre 2001	AP	Hillside	CHA	###########	33201				-	33,201
1665	North East	Badakhshan	Darwazbala	Ghumay (3)	Hz-ID-18881	Transitional	MineField	38.12156	71.33558	Pre 2001	AP	Hillside	CHA	###########	108810	68344			68,344	40,466
1666	North East	Badakhshan	Darwazbala	Ghumay (3)	Hz-ID-18880	Transitional	MineField	38.13186	71.33732	Pre 2001	AP	Hillside	CHA	###########	68750	68140			68,140	610
1667	North East	Badakhshan	Darwazbala	Ghumay (3)	Hz-ID-23039	Active	MineField	38.13849	71.28194	Pre 2001	AP	Hillside	CHA	###########	83494				-	83,494
1668	North East	Badakhshan	Darwazbala	Ghumay (3)	Hz-ID-23037	Active	MineField	38.13952	71.28341	Pre 2001	AP	Hillside	CHA	###########	23700				-	23,700
1669	North East	Badakhshan	Darwazbala	Ghumay (3)	Hz-ID-22590	Active	MineField	38.12503	71.33554	Pre 2001	APERW	Hillside	CHA	###########	66200				-	66,200
1670	North East	Badakhshan	Darwazbala	Ghumay (3)	Hz-ID-22621	Active	MineField	38.12099	71.33533	Pre 2001	AP	Hillside	CHA	###########	69591				-	69,591
1671	North East	Badakhshan	Darwazbala	Dashtake Ghaz Dara	MF-HT-1131	Active	MineField	38.3627	71.17545	Pre 2001	AP	Hillside	CHA	01/06/2007	21500				-	21,500
1672	North East	Badakhshan	Darwazbala	Bini Kamar	Hz-ID-21635	Transitional	MineField	38.30997	71.30182	Pre 2001	AP	Hillside	CHA	###########	257040	261769			261,769	(4,729)
1673	North East	Badakhshan	Darwazbala	Bini Kamar	Hz-ID-20828	Transitional	MineField	38.30604	71.30476	Pre 2001	AP	Mountain	CHA	###########	202125	203695			203,695	(1,570)
1674	North East	Badakhshan	Darwazbala	Bagh-i-Tal	Hz-ID-20790	Active	MineField	38.259	71.29044	Pre 2001	AP	Hillside	CHA	###########	104160				-	104,160
1675	North East	Badakhshan	Darwazbala	Bagh-i-Tal	Hz-ID-20787	Active	MineField	38.26216	71.2949	Pre 2001	AP	Mountain	CHA	###########	34620				-	34,620
1676	North East	Badakhshan	Darwazbala	Bagh-i-Tal	Hz-ID-20802	Active	MineField	38.28313	71.31143	Pre 2001	AP	Hillside	CHA	###########	152250				-	152,250
1677	North East	Badakhshan	Darwazbala	Bagh-i-Tal	Hz-ID-20801	Active	MineField	38.29254	71.31538	Pre 2001	AP	Mountain	CHA	###########	257250				-	257,250
1678	North East	Badakhshan	Darwazbala	Amurn	Hz-ID-22531	Active	MineField	38.18609	71.36378	Pre 2001	AP	Hillside	CHA	###########	368563				-	368,563
1679	North East	Badakhshan	Darwaz	Sar-i-Deh	Hz-ID-17217	Active	MineField	38.43436	70.81927	Pre 2001	AP	Mountain	CHA	###########	45919				-	45,919
1680	North East	Badakhshan	Darwaz	Sar Jaway	Hz-ID-19139	Active	MineField	38.23714	70.79038	Pre 2001	AP	Hillside	CHA	###########	27395				-	27,395
1681	North East	Badakhshan	Darwaz	Madud	Hz-ID-17193	Active	MineField	38.08842	70.89965	Pre 2001	AP	Hillside	CHA	###########	31230				-	31,230
1682	North East	Badakhshan	Darwaz	Madud	Hz-ID-17203	Active	MineField	38.1023	70.88222	Pre 2001	AP	Hillside	CHA	###########	65478				-	65,478
1683	North East	Badakhshan	Darwaz	Madud	Hz-ID-17199	Active	MineField	38.11611	70.91243	Pre 2001	AP	Hillside	CHA	###########	73262				-	73,262
1684	North East	Badakhshan	Darwaz	Madud	Hz-ID-17190	Active	MineField	38.10682	70.92658	Pre 2001	AP	Hillside	CHA	###########	47291				-	47,291
1685	North East	Badakhshan	Darwaz	Madud	Hz-ID-19014	Active	MineField	38.1031	70.91275	Pre 2001	AP	Hillside	CHA	###########	94293				-	94,293
1686	North East	Badakhshan	Darwaz	Madud	Hz-ID-19013	Active	MineField	38.0896	70.89962	Pre 2001	AP	Hillside	CHA	###########	45087				-	45,087
1687	North East	Badakhshan	Darwaz	Madud	Hz-ID-19012	Active	MineField	38.10995	70.91158	Pre 2001	AP	Hillside	CHA	###########	53524				-	53,524
1688	North East	Badakhshan	Darwaz	Madud	Hz-ID-19011	Active	MineField	38.11745	70.90167	Pre 2001	AP	Hillside	CHA	###########	17333				-	17,333
1689	North East	Badakhshan	Darwaz	Madud	Hz-ID-19010	Active	MineField	38.11891	70.89786	Pre 2001	AP	Hillside	CHA	###########	30350				-	30,350
1690	North East	Badakhshan	Darwaz	Jamarj-i-Payan	Hz-ID-17094	Active	MineField	38.43118	70.94832	Pre 2001	AP	Mountain	CHA	###########	17393				-	17,393
1691	North East	Badakhshan	Darwaz	Erga	Hz-ID-19346	Active	MineField	38.38409	70.81991	Pre 2001	AP	Hillside	CHA	###########	160260				-	160,260
1692	North East	Badakhshan	Darwaz	Dawj	Hz-ID-20789	Active	MineField	38.42529	70.9444	Pre 2001	AP	Hillside	CHA	###########	73500				-	73,500
1693	North East	Badakhshan	Argo	Petwan	Hz-ID-22873	Active	MineField	37.10008	70.41108	Pre 2001	AP	Mountain	CHA	###########	43491				-	43,491
1694	North East	Badakhshan	Argo	Petwan	Hz-ID-22872	Active	MineField	37.09642	70.40425	Pre 2001	AP	Mountain	CHA	###########	12441				-	12,441
1695	South	Zabul	Tarnak Wa Jaldak	Tora	MF-HQ-1029	Active	MineField	31.78657	66.41445	Pre 2001	APAT	Flat	CHA	11/05/2009	31741				-	31,741
1696	South	Zabul	Tarnak Wa Jaldak	Tora	MF-HQ-1029	Active	MineField	31.77903	66.41651	Pre 2001	APAT	Flat	CHA	11/05/2009	64314				-	64,314
1697	South	Zabul	Tarnak Wa Jaldak	Terwoki	Hz-ID-21452	Active	MineField	31.79217	66.3317	Pre 2001	APAT	Flat	CHA	###########	40132				-	40,132
1698	South	Zabul	Tarnak Wa Jaldak	Terwoki	Hz-ID-21451	Active	MineField	31.79217	66.3317	Pre 2001	APAT	Flat	CHA	###########	29800				-	29,800
1699	South	Zabul	Tarnak Wa Jaldak	Senjed	Hz-ID-22108	Active	MineField	31.96853	66.44337	Pre 2001	APAT	Hillside	CHA	###########	209568				-	209,568

1700	South	Zabul	Tarnak Wa Jaldak	Salam Jan Agha	Hz-ID-22933	Active	MineField	31.93668	66.63378	Pre 2001	APAT	Hillside	CHA	###########	7723				-	7,723
1701	South	Zabul	Tarnak Wa Jaldak	Ghulam Dastagir	Hz-ID-22987	Active	MineField	31.90248	66.5398	Pre 2001	APAT	Hillside	CHA	###########	25060				-	25,060
1702	South	Zabul	Tarnak Wa Jaldak	Ghashay	Hz-ID-22910	Active	MineField	31.92719	66.58816	Pre 2001	APAT	Hillside	CHA	###########	38789				-	38,789
1703	South	Zabul	Tarnak Wa Jaldak	Ghashay	Hz-ID-22911	Active	MineField	31.93168	66.60545	Pre 2001	APAT	Hillside	CHA	###########	72025				-	72,025
1704	South	Zabul	Tarnak Wa Jaldak	Dolagay	MF-HQ-1031(	Active	MineField	31.85513	66.40923	Pre 2001	APAT	Flat	CHA	11/05/2009	31371				-	31,371
1705	South	Zabul	Tarnak Wa Jaldak	Dola	Hz-ID-21109	Active	MineField	31.87543	66.50528	Pre 2001	APAT	Flat	CHA	###########	269137				-	269,137
1706	South	Zabul	Shamulzayi	Darwazagey	MF-HQ-1031!	Active	MineField	31.80926	67.73424	Pre 2001	AP	Mountain	CHA	11/05/2009	115875				-	115,875
1707	South	Zabul	Shamulzayi	Darwazagey	MF-HQ-1032!	Active	MineField	31.81189	67.73664	Pre 2001	AP	Mountain	CHA	11/05/2009	105838				-	105,838
1708	South	Zabul	Shamulzayi	Darwazagey	MF-HQ-1032!	Active	MineField	31.80881	67.73535	Pre 2001	AP	Mountain	CHA	11/05/2009	159208				-	159,208
1709	South	Zabul	Shamulzayi	Abas Khel	Hz-ID-22600	Active	AIMF	31.94178	67.57868	Post 2001	AIM	Flat	CHA	###########	61441				-	61,441
1710	South	Zabul	Shahjoy	Loy Khaka	Hz-ID-21708	Active	MineField	32.38071	67.33704	Pre 2001	AP	Hillside	CHA	###########	43993				-	43,993
1711	South	Zabul	Shahjoy	Loy Khaka	Hz-ID-21707	Active	MineField	32.38071	67.33704	Pre 2001	AP	Hillside	CHA	###########	52955				-	52,955
1712	South	Zabul	Shahjoy	Haji Mohammad-Omar Kalay	Hz-ID-21706	Active	MineField	32.373	67.31723	Pre 2001	AP	Mountain	CHA	###########	101425				-	101,425
1713	South	Zabul	Shahjoy	Haji Mohammad-Omar Kalay	Hz-ID-21705	Active	MineField	32.373	67.31723	Pre 2001	AP	Mountain	CHA	###########	101440				-	101,440
1714	South	Zabul	Shahjoy	Haji Mohammad-Omar Kalay	Hz-ID-21703	Active	MineField	32.37041	67.30142	Pre 2001	APERW	Flat	CHA	###########	64084				-	64,084
1715	South	Zabul	Shahjoy	Haji Mohammad-Omar Kalay	Hz-ID-21702	Active	MineField	32.37041	67.30142	Pre 2001	APERW	Flat	CHA	###########	40140				-	40,140
1716	South	Zabul	Qalat	Moladin	Hz-ID-21652	Active	MineField	32.11539	66.95566	Pre 2001	APERW	Hillside	CHA	###########	115529				-	115,529
1717	South	Zabul	Qalat	Kakarkhan Kalacha	Hz-ID-22212	Active	MineField	32.08578	66.84513	Pre 2001	AP	Flat	CHA	###########	115911				-	115,911
1718	South	Zabul	Qalat	Kakarkhan Kalacha	Hz-ID-22211	Active	MineField	32.09017	66.83958	Pre 2001	AP	Flat	CHA	###########	70456				-	70,456
1719	South	Zabul	Qalat	Kakarkhan Kalacha	Hz-ID-22213	Active	MineField	32.0828	66.84444	Pre 2001	AP	Gully	CHA	###########	481				-	481
1720	South	Zabul	Qalat	Kakarkhan Kalacha	Hz-ID-21626	Active	MineField	32.105541	66.847017	Pre 2001	APERW	Hillside	CHA	###########	98076				-	98,076
1721	South	Zabul	Naw Bahar	Jalu	Hz-ID-22932	Active	MineField	32.11924	67.64385	Pre 2001	AP	Hillside	CHA	###########	102986				-	102,986
1722	South	Uruzgan	Tirin Kot	Shahmansur	Hz-ID-22417	Active	AIMF	32.64816	65.90158	Post 2001	AIM	Flat	CHA	###########	2734				-	2,734
1723	South	Uruzgan	Tirin Kot	Shahmansur	Hz-ID-21834	Active	AIMF	32.64816	65.90158	Post 2001	AIM	Flat	CHA	###########	2209				-	2,209
1724	South	Uruzgan	Tirin Kot	Shahmansur	Hz-ID-21833	Active	AIMF	32.64816	65.90158	Post 2001	AIM	Flat	CHA	###########	2833				-	2,833
1725	South	Uruzgan	Tirin Kot	Shahmansur	Hz-ID-21763	Active	AIMF	32.65563	65.90369	Post 2001	AIM	Flat	CHA	###########	22162				-	22,162
1726	South	Uruzgan	Tirin Kot	Sar-i-Shakhli	Hz-ID-21112	Active	AIMF	32.6367	65.89035	Post 2001	AIM	Flat	CHA	###########	750040				-	750,040
1727	South	Uruzgan	Tirin Kot	Safedkhare Sarqi	Hz-ID-21764	Active	AIMF	32.6346	65.8555	Post 2001	AIM	Flat	CHA	###########	2015				-	2,015
1728	South	Uruzgan	Tirin Kot	Safar Karez	Hz-ID-21114	Active	AIMF	32.64409	65.8513	Post 2001	AIM	Flat	CHA	###########	369700				-	369,700
1729	South	Uruzgan	Tirin Kot	Hindugak Karez	Hz-ID-21213	Active	AIMF	32.62103	65.8014	Post 2001	AIMERW	Flat	SHA	###########	1127763				-	1,127,763
1730	South	Uruzgan	Tirin Kot	Hindugak Karez	Hz-ID-21214	Active	AIMF	32.63272	65.82078	Post 2001	AIMERW	Flat	SHA	###########	3353305				-	3,353,305
1731	South	Uruzgan	Tirin Kot	Hindugak Karez	Hz-ID-21215	Active	AIMF	32.63272	65.82078	Post 2001	AIMERW	Flat	SHA	###########	1716208				-	1,716,208
1732	South	Uruzgan	Tirin Kot	Hazaragay	Hz-ID-21216	Active	AIMF	32.63466	65.91111	Post 2001	AIMERW	Flat	CHA	###########	449908				-	449,908
1733	South	Uruzgan	Tirin Kot	Hazaragay	Hz-ID-21217	Active	AIMF	32.63466	65.91111	Post 2001	AIMERW	Flat	SHA	###########	1035991				-	1,035,991
1734	South	Uruzgan	Tirin Kot	Haramshah	Hz-ID-21211	Active	AIMF	32.6083	65.80363	Post 2001	AIMERW	Flat	SHA	###########	1077246				-	1,077,246
1735	South	Uruzgan	Tirin Kot	Haramshah	Hz-ID-21212	Active	AIMF	32.6083	65.80363	Post 2001	AIMERW	Flat	SHA	###########	1795594				-	1,795,594
1736	South	Uruzgan	Tirin Kot	Alekozay	Hz-ID-21113	Active	AIMF	32.64553	65.88375	Post 2001	AIM	Flat	CHA	###########	456929				-	456,929
1737	South	Nimroz	Khash Rod	Shash Abah	Hz-ID-22535	Active	AIMF	31.48311	62.6319	Post 2001	ATAIM	Flat	CHA	###########	1663635				-	1,663,635
1738	South	Nimroz	Chahar Burjak	Roden	Hz-ID-21613	Active	MineField	30.27121	61.96011	Pre 2001	AP	Hillside	CHA	###########	104454				-	104,454
1739	South	Nimroz	Chahar Burjak	Qr Haji Mohd Afzalkhan	Hz-ID-18331	Active	MineField	29.87056	60.90375	Pre 2001	APATERW	Mountain	CHA	###########	92070				-	92,070
1740	South	Nimroz	Chahar Burjak	Qr Haji Mohd Afzalkhan	Hz-ID-18329	Active	MineField	30.03051	61.06978	Pre 2001	APAT	Flat	CHA	###########	176746				-	176,746
1741	South	Nimroz	Chahar Burjak	Qr Haji Mohd Afzalkhan	Hz-ID-18330	Transitional	MineField	29.88937	60.95717	Pre 2001	APAT	Flat	CHA	###########	787193	42500			42,500	744,693
1742	South	Nimroz	Chahar Burjak	Qr Haji Mohd Afzalkhan	Hz-ID-18332	Transitional	MineField	29.88885	60.95621	Pre 2001	APAT	Flat	CHA	###########	2000648	70650			70,650	1,929,998
1743	South	Nimroz	Chahar Burjak	Qr Haji Mohd Afzalkhan	Hz-ID-21924	Active	MineField	30.14258	62.45844	Pre 2001	AP	Flat	CHA	###########	36396				-	36,396
1744	South	Nimroz	Chahar Burjak	Qr Haji Mohd Afzalkhan	Hz-ID-21925	Active	MineField	30.14166	62.47163	Pre 2001	AP	Flat	CHA	###########	47797				-	47,797
1745	South	Nimroz	Chahar Burjak	Qr Haji Mohd Afzalkhan	Hz-ID-21923	Active	MineField	30.14551	62.45364	Pre 2001	AP	Ridge	SHA	###########	55073				-	55,073
1746	South	Nimroz	Chahar Burjak	Qr Haji Mohd Afzalkhan	Hz-ID-21922	Active	MineField	30.13932	62.45361	Pre 2001	AP	Hillside	SHA	###########	299988				-	299,988
1747	South	Nimroz	Chahar Burjak	Qr Haji Mohd Afzalkhan	Hz-ID-21921	Active	MineField	30.13413	62.50774	Pre 2001	AP	Hillside	SHA	###########	516803				-	516,803
1748	South	Nimroz	Chahar Burjak	Chahar Borjak	Hz-ID-21920	Active	MineField	30.17023	62.68978	Pre 2001	AP	Hillside	CHA	###########	15206				-	15,206
1749	South	Nimroz	Chahar Burjak	Chahar Borjak	Hz-ID-21919	Active	MineField	30.28838	62.08036	Pre 2001	APAT	Hillside	SHA	###########	12909				-	12,909
1750	South	Nimroz	Chahar Burjak	Chahar Borjak	Hz-ID-21918	Active	MineField	30.30617	62.06661	Pre 2001	APAT	Hillside	CHA	###########	25717				-	25,717
1751	South	Nimroz	Chahar Burjak	Chahar Borjak	Hz-ID-21916	Active	MineField	30.30702	62.06324	Pre 2001	APAT	Hillside	SHA	###########	14315				-	14,315
1752	South	Nimroz	Chahar Burjak	Ashkinak (1)	Hz-ID-18399	Transitional	MineField	30.20507	62.22196	Pre 2001	AP	Flat	CHA	###########	131782	11400			11,400	120,382
1753	South	Kandahar	Spin Boldak	Sharqi Bayanzay	Hz-ID-21492	Active	MineField	31.07054	66.59184	Pre 2001	AP	Hillside	SHA	###########	101047				-	101,047
1754	South	Kandahar	Spin Boldak	Dad Mohammad Kalay	Hz-ID-21490	Active	MineField	31.09637	66.60352	Pre 2001	AP	Flat	SHA	###########	93964				-	93,964
1755	South	Kandahar	Spin Boldak	Borj	Hz-ID-21408	Active	MineField	31.10019	66.48438	Pre 2001	AP	Flat	CHA	###########	66608				-	66,608
1756	South	Kandahar	Spin Boldak	Borj	Hz-ID-21409	Active	MineField	31.09277	66.47701	Pre 2001	AP	Flat	SHA	###########	8493				-	8,493
1757	South	Kandahar	Maywand	Usmankhel	MF-HQ-1085(	Active	MineField	31.57273	64.88852	Pre 2001	AP	Flat	SHA	03/06/2009	20526				-	20,526
1758	South	Kandahar	Maywand	Usmankhel	Hz-ID-20815	Active	AIMF	31.55957	64.87782	Post 2001	AIM	Flat	SHA	###########	108828				-	108,828
1759	South	Kandahar	Maywand	Seh Tutak	Hz-ID-19955	Active	MineField	31.67067	64.92342	Pre 2001	AP	Hillside	CHA	###########	74376				-	74,376
1760	South	Kandahar	Maywand	Pacha kelay	MF-HQ-1076!	Active	MineField	31.525685	65.076797	Pre 2001	APAT	Flat	SHA	03/06/2009	10000				-	10,000
1761	South	Kandahar	Maywand	Nasu Kalay	Hz-ID-22517	Active	AIMF	31.64372	65.02868	Post 2001	AIM	Flat	CHA	###########	5202				-	5,202
1762	South	Kandahar	Maywand	Nasu Kalay	Hz-ID-22519	Active	AIMF	31.64303	65.02838	Post 2001	AIM	Flat	CHA	###########	190				-	190
1763	South	Kandahar	Maywand	Moshak	MF-HQ-1091(	Active	MineField	31.68449	65.04947	Pre 2001	APAT	Flat	SHA	03/06/2009	120000				-	120,000
1764	South	Kandahar	Maywand	Moshak	MF-HQ-1090!	Active	MineField	31.68952	65.06131	Pre 2001	AP	Hillside	SHA	03/06/2009	7500				-	7,500
1765	South	Kandahar	Maywand	Moshak	MF-HQ-1091!	Active	MineField	31.68449	65.049469	Pre 2001	APAT	Flat	SHA	03/06/2009	160000				-	160,000
1766	South	Kandahar	Maywand	Moshak	MF-HQ-1090!	Active	MineField	31.683589	65.058139	Pre 2001	APAT	Flat	SHA	03/06/2009	90000				-	90,000
1767	South	Kandahar	Maywand	Moshak	Hz-ID-22715	Active	AIMF	31.68	65.0558	Post 2001	AIM	Flat	SHA	###########	26000				-	26,000
1768	South	Kandahar	Maywand	Mazra'(Mazra'a)	Hz-ID-22466	Active	AIMF	31.61988	65.03531	Post 2001	AIM	Flat	CHA	###########	5172				-	5,172
1769	South	Kandahar	Maywand	Maku	Hz-ID-22467	Active	AIMF	31.62211	64.96147	Post 2001	ATAIM	Flat	CHA	###########	16581				-	16,581
1770	South	Kandahar	Maywand	Maku	Hz-ID-20814	Active	AIMF	31.6116	64.96824	Post 2001	AIM	Flat	SHA	###########	154874				-	154,874
1771	South	Kandahar	Maywand	Landi Kariz Kalay	Hz-ID-22718	Active	AIMF	31.6089	64.98241	Post 2001	AIM	Hillside	CHA	###########	15339				-	15,339
1772	South	Kandahar	Maywand	Hajimohammadkhan Kalay	Hz-ID-20813	Active	AIMF	31.51921	65.12088	Post 2001	AIM	Flat	SHA	###########	142002				-	142,002
1773	South	Kandahar	Maywand	Gach Karez Kalay	Hz-ID-22429	Active	MineField	31.63275	64.97104	Pre 2001	AP	Flat	CHA	###########	66064				-	66,064
1774	South	Kandahar	Maywand	Eshqabad	Hz-ID-22462	Active	AIMF	31.65043	65.06601	Post 2001	ATAIM	Flat	CHA	###########	41758				-	41,758
1775	South	Kandahar	Maywand	Eshqabad	Hz-ID-22461	Active	AIMF	31.64568	65.07691	Post 2001	ATAIM	Flat	CHA	###########	140024				-	140,024
1776	South	Kandahar	Maywand	Eran	MF-HQ-1090!	Active	MineField	31.8464	65.063695	Pre 2001	AP	Hillside	SHA	03/06/2009	100000				-	100,000
1777	South	Kandahar	Maywand	Eran	MF-HQ-1089(	Active	MineField	31.84018	65.059036	Pre 2001	APAT	Flat	SHA	03/06/2009	800000				-	800,000
1778	South	Kandahar	Maywand	De Maywnd	MF-HQ-1085!	Active	MineField	31.75188	65.13016	Pre 2001	AP	Flat	SHA	03/06/2009	10000				-	10,000
1779	South	Kandahar	Maywand	De Maywnd	Hz-ID-22716	Active	AIMF	31.74561	65.12918	Post 2001	AIM	Flat	SHA	###########	38400				-	38,400
1780	South	Kandahar	Maywand	Chehel Gazi	MF-HQ-1087(	Active	MineField	31.57612	65.01691	Pre 2001	APAT	Flat	CHA	03/06/2009	250000				-	250,000

1781	South	Kandahar	Maywand	Chehel Gazi	MF-HQ-1086	Active	MineField	31.57612	65.01691	Pre 2001	APAT	Flat	CHA	03/06/2009	250000				-	250,000
1782	South	Kandahar	Maywand	Chashma-I-Haji Mohd Rasool	Hz-ID-20812	Active	AIMF	31.60474	64.96073	Post 2001	AIM	Flat	SHA	###########	143104				-	143,104
1783	South	Kandahar	Maywand	Capoza'i	Hz-ID-22717	Active	AIMF	31.63238	65.01227	Post 2001	AIM	Flat	CHA	###########	24829				-	24,829
1784	South	Kandahar	Maywand	Capoza'i	Hz-ID-22742	Active	AIMF	31.63266	65.01231	Post 2001	AIM	Flat	CHA	###########	33857				-	33,857
1785	South	Kandahar	Maywand	Capoza'i	Hz-ID-22741	Active	AIMF	31.63266	65.01231	Post 2001	AIM	Flat	SHA	###########	29905				-	29,905
1786	South	Kandahar	Maywand	Capoza'i	Hz-ID-22740	Active	AIMF	31.62819	65.00953	Post 2001	AIM	Flat	CHA	###########	34001				-	34,001
1787	South	Kandahar	Maywand	Capoza'i	Hz-ID-22739	Active	AIMF	31.62819	65.00953	Post 2001	AIM	Flat	CHA	###########	26529				-	26,529
1788	South	Kandahar	Maywand	Byabanak	Hz-ID-20810	Active	AIMF	31.60474	64.96073	Post 2001	AIM	Flat	SHA	###########	229950				-	229,950
1789	South	Kandahar	Maywand	Baizai-2	MF-HQ-1086	Active	MineField	31.523311	65.066526	Pre 2001	AP	Flat	SHA	03/06/2009	6000				-	6,000
1790	South	Kandahar	Maywand	Baizai-2	Hz-ID-20811	Active	AIMF	31.52896	65.07138	Post 2001	AIM	Flat	SHA	###########	143374				-	143,374
1791	South	Kandahar	Maywand	Asuda Kalay	Hz-ID-20808	Active	AIMF	31.54944	65.09777	Post 2001	AIM	Flat	SHA	###########	143104				-	143,104
1792	South	Kandahar	Maruf	Mohammadzay	Hz-ID-18252	Active	MineField	31.65215	67.17181	Pre 2001	AP	Hillside	CHA	###########	81439				-	81,439
1793	South	Kandahar	Maruf	Mohammadzay	Hz-ID-18086	Active	MineField	31.64777	67.17421	Pre 2001	AP	Hillside	CHA	###########	94796				-	94,796
1794	South	Kandahar	Maruf	Chormay	Hz-ID-18245	Active	MineField	31.59026	67.13576	Pre 2001	AP	Flat	CHA	###########	8944				-	8,944
1795	South	Kandahar	Maruf	Chormay	Hz-ID-18244	Active	MineField	31.60231	67.13792	Pre 2001	AP	Flat	CHA	###########	3558				-	3,558
1796	South	Kandahar	Maruf	Ali Sher Kalay	Hz-ID-18250	Active	MineField	31.47379	67.24227	Pre 2001	AP	Hillside	CHA	###########	45555				-	45,555
1797	South	Kandahar	Maruf	Ali Sher Kalay	Hz-ID-18249	Active	MineField	31.46219	67.19584	Pre 2001	AP	Hillside	CHA	###########	93199				-	93,199
1798	South	Kandahar	Maruf	Ahu China kalay	MF-HQ-1087	Active	MineField	31.70994	67.32989	Pre 2001	AP	Hillside	SHA	03/06/2009	200000				-	200,000
1799	South	Kandahar	Maruf	Ahu China kalay	MF-HQ-1087	Active	MineField	31.70994	67.32984	Pre 2001	AP	Hillside	SHA	03/06/2009	240000				-	240,000
1800	South	Kandahar	Maruf	Abo Kala	MF-HQ-1085	Active	MineField	31.61585	67.23446	Pre 2001	AP	Flat	CHA	03/06/2009	10978				-	10,978
1801	South	Kandahar	Maruf	Abo Kala	MF-HQ-1084	Active	MineField	31.62588	67.24571	Pre 2001	AP	Hillside	CHA	03/06/2009	30626				-	30,626
1802	South	Kandahar	Maruf	Abo Kala	MF-HQ-1086	Active	MineField	31.61664	67.22505	Pre 2001	AP	Hillside	CHA	03/06/2009	22969				-	22,969
1803	South	Kandahar	Maruf	Abo Kala	MF-HQ-1087	Active	MineField	31.61023	67.22259	Pre 2001	AP	Hillside	CHA	03/06/2009	34661				-	34,661
1804	South	Kandahar	Maruf	Abo Kala	MF-HQ-1087	Active	MineField	31.62094	67.22583	Pre 2001	AP	Hillside	CHA	03/06/2009	36632				-	36,632
1805	South	Kandahar	Khakrez	Sarposh	MF-HQ-1075	Active	MineField	31.93708	65.46337	Pre 2001	AP	Gully	CHA	03/06/2009	120000				-	120,000
1806	South	Kandahar	Khakrez	Darvishan	Hz-ID-18328	Active	MineField	31.99529	65.4747	Pre 2001	AP	Mountain	CHA	###########	123868				-	123,868
1807	South	Kandahar	Daman	Makwan	Hz-ID-20663	Active	MineField	31.4071	65.9618	Pre 2001	AP	Mountain	CHA	###########	608920				-	608,920
1808	South	Kandahar	Arghistan	Tozhna	MF-HQ-1082	Active	MineField	31.23579	66.81229	Pre 2001	APAT	Flat	SHA	03/06/2009	750000				-	750,000
1809	South	Kandahar	Arghistan	Spin Masjed	Hz-ID-21221	Transitional	MineField	31.74431	66.77119	Pre 2001	AP	Hillside	CHA	###########	172409	90576			90,576	81,833
1810	South	Kandahar	Arghistan	Spin Masjed	Hz-ID-21222	Transitional	MineField	31.74761	66.76941	Pre 2001	AP	Flat	CHA	###########	53809	53809			53,809	-
1811	South	Kandahar	Arghistan	Sherabolak	MF-HQ-1081	Active	MineField	31.3716	66.69793	Pre 2001	APAT	Hillside	CHA	03/06/2009	78528				-	78,528
1812	South	Kandahar	Arghistan	Shaykhan Kalay	Hz-ID-22006	Active	MineField	31.53494	66.61019	Pre 2001	AP	Hillside	CHA	###########	44994				-	44,994
1813	South	Kandahar	Arghistan	Shaykhan Kalay	Hz-ID-22005	Active	MineField	31.53745	66.59355	Pre 2001	AP	Hillside	CHA	###########	189361				-	189,361
1814	South	Kandahar	Arghistan	Shaykhan Kalay	Hz-ID-22003	Active	MineField	31.53733	66.58966	Pre 2001	AP	Hillside	CHA	###########	296510				-	296,510
1815	South	Kandahar	Arghistan	Shaykhan Kalay	Hz-ID-22002	Active	MineField	31.53723	66.60534	Pre 2001	AP	Hillside	CHA	###########	38786				-	38,786
1816	South	Kandahar	Arghistan	Shaykhan Kalay	Hz-ID-22004	Active	MineField	31.53583	66.60783	Pre 2001	AP	Hillside	CHA	###########	47349				-	47,349
1817	South	Kandahar	Arghistan	Shaykhan Kalay	Hz-ID-21927	Active	MineField	31.53795	66.60237	Pre 2001	AP	Hillside	CHA	###########	40557				-	40,557
1818	South	Kandahar	Arghistan	Shamali Cheghnay	MF-HQ-1079	Transitional	MineField	31.76056	66.53562	Pre 2001	AP	Flat	CHA	03/06/2009	415853	253260			253,260	162,593
1819	South	Kandahar	Arghistan	Salamjan Kalay	Hz-ID-18259	Active	MineField	31.29508	66.5803	Pre 2001	AP	Flat	CHA	###########	62957				-	62,957
1820	South	Kandahar	Arghistan	Qal'a-i-Amin	MF-HQ-1079	Active	MineField	31.619	66.38	Pre 2001	AP	Flat	SHA	03/06/2009	60346				-	60,346
1821	South	Kandahar	Arghistan	Pakela	Hz-ID-21407	Transitional	MineField	31.46717	66.68024	Pre 2001	AP	Flat	CHA	###########	263763	157030			157,030	106,733
1822	South	Kandahar	Arghistan	Obezhan	MF-HQ-1078	Active	MineField	31.28956	66.70469	Pre 2001	AP	Gully	SHA	03/06/2009	8750				-	8,750
1823	South	Kandahar	Arghistan	Mayu	Hz-ID-18573	Transitional	MineField	31.75519	66.43203	Pre 2001	APAT	Flat	CHA	###########	114827	65020			65,020	49,807
1824	South	Kandahar	Arghistan	Lwar Sherzay	MF-HQ-1080	Active	MineField	31.45455	66.73909	Pre 2001	AP	Ridge	CHA	03/06/2009	309492				-	309,492
1825	South	Kandahar	Arghistan	Laday	Hz-ID-18241	Active	MineField	31.52224	66.84925	Pre 2001	AP	Flat	CHA	###########	8512				-	8,512
1826	South	Kandahar	Arghistan	Khun Darrah	Hz-ID-18576	Active	MineField	31.65239	66.94218	Pre 2001	APATERW	Hillside	SHA	###########	500000				-	500,000
1827	South	Kandahar	Arghistan	Kalacha	MF-HQ-1082	Active	MineField	31.60084	66.38064	Pre 2001	AP	Hillside	CHA	03/06/2009	31778				-	31,778
1828	South	Kandahar	Arghistan	Garet	MF-HQ-1081	Active	MineField	31.29795	66.742511	Pre 2001	APAT	Flat	SHA	03/06/2009	136000				-	136,000
1829	South	Kandahar	Arghistan	Derga	MF-HQ-1080	Active	MineField	31.53288	66.25532	Pre 2001	AP	Flat	SHA	03/06/2009	216306				-	216,306
1830	South	Kandahar	Arghistan	Bala Zhar	Hz-ID-21406	Active	MineField	31.32554	66.58361	Pre 2001	AP	Flat	CHA	###########	202058				-	202,058
1831	South	Kandahar	Arghistan	Akizay	Hz-ID-18578	Active	MineField	31.633574	66.806601	Pre 2001	APAT	Hillside	SHA	###########	600000				-	600,000
1832	South	Kandahar	Arghandab	'Azizullahkhan Kariz	Hz-ID-21951	Active	AIMF	31.77652	65.66289	Post 2001	AIM	Flat	CHA	###########	32250				-	32,250
1833	South	Hilmand	Sangin	Qarya-I-Hirati	MF-HQ-1061	Active	MineField	32.13993	64.9543	Pre 2001	APAT	Flat	SHA	25/05/2009	160000				-	160,000
1834	South	Hilmand	Sangin	Qarya-I-Hirati	MF-HQ-1061	Active	MineField	32.13993	64.9543	Pre 2001	APAT	Flat	SHA	25/05/2009	120000				-	120,000
1835	South	Hilmand	Sangin	Garmab	Hz-ID-18087	Active	MineField	32.23081	65.01276	Pre 2001	AP	Hillside	CHA	###########	6479				-	6,479
1836	South	Hilmand	Reg(Khanshin)	Zamankhan Kalay	MF-HQ-1057	Active	MineField	30.54924	63.85525	Pre 2001	AP	Flat	SHA	25/05/2009	150000				-	150,000
1837	South	Hilmand	Reg(Khanshin)	Zamankhan Kalay	MF-HQ-1057	Active	MineField	30.55913	63.8093	Pre 2001	AP	Flat	SHA	25/05/2009	120000				-	120,000
1838	South	Hilmand	Nawa-I- Barak Zayi	Sayedan	Hz-ID-22903	Active	AIMF	31.5117	64.31305	Post 2001	AIM	Flat	CHA	###########	38500				-	38,500
1839	South	Hilmand	Nawa-I- Barak Zayi	Sayedan	Hz-ID-21612	Active	AIMF	31.53423	64.32019	Post 2001	AIM	Flat	SHA	###########	34413				-	34,413
1840	South	Hilmand	Nawa-I- Barak Zayi	Sayedan	Hz-ID-21611	Active	AIMF	31.53533	64.32021	Post 2001	AIM	Flat	SHA	###########	38166				-	38,166
1841	South	Hilmand	Nawa-I- Barak Zayi	Sayedan	Hz-ID-21610	Active	AIMF	31.53664	64.32025	Post 2001	AIM	Flat	SHA	###########	36566				-	36,566
1842	South	Hilmand	Nawa-I- Barak Zayi	Sayedan	Hz-ID-21609	Active	AIMF	31.53864	64.32036	Post 2001	AIM	Flat	SHA	###########	39008				-	39,008
1843	South	Hilmand	Nawa-I- Barak Zayi	Sayedan	Hz-ID-21608	Active	AIMF	31.54071	64.32064	Post 2001	AIM	Flat	SHA	###########	41272				-	41,272
1844	South	Hilmand	Nawa-I- Barak Zayi	Sayedan	Hz-ID-21607	Active	AIMF	31.54293	64.32095	Post 2001	AIM	Flat	SHA	###########	39610				-	39,610
1845	South	Hilmand	Nawa-I- Barak Zayi	Sayedan	Hz-ID-21606	Active	AIMF	31.54531	64.32115	Post 2001	AIM	Flat	SHA	###########	32030				-	32,030
1846	South	Hilmand	Nawa-I- Barak Zayi	Sayedan	Hz-ID-21583	Active	AIMF	31.54864	64.31659	Post 2001	AIM	Flat	CHA	###########	32300				-	32,300
1847	South	Hilmand	Nawa-I- Barak Zayi	Sayedan	Hz-ID-21582	Active	AIMF	31.54215	64.31782	Post 2001	AIM	Flat	CHA	###########	40000				-	40,000
1848	South	Hilmand	Nawa-I- Barak Zayi	Sayedan	Hz-ID-21578	Active	AIMF	31.54629	64.31928	Post 2001	AIM	Flat	CHA	###########	34712				-	34,712
1849	South	Hilmand	Nawa-I- Barak Zayi	Nawa-I-Barakzayi	Hz-ID-22904	Active	AIMF	31.50502	64.31703	Post 2001	AIM	Flat	CHA	###########	36072				-	36,072
1850	South	Hilmand	Nawa-I- Barak Zayi	Khalach	Hz-ID-21558	Active	AIMF	31.39273	64.31805	Post 2001	AIM	Flat	CHA	###########	950				-	950
1851	South	Hilmand	Nawa-I- Barak Zayi	Khalach	Hz-ID-21559	Active	AIMF	31.39363	64.31876	Post 2001	AIM	Flat	CHA	###########	393				-	393
1852	South	Hilmand	Nawa-I- Barak Zayi	Khalach	Hz-ID-21550	Active	AIMF	31.39273	64.31805	Post 2001	AIM	Flat	CHA	###########	1712				-	1,712
1853	South	Hilmand	Nawa-I- Barak Zayi	Khalach	Hz-ID-21549	Active	AIMF	31.39273	64.31805	Post 2001	AIM	Flat	CHA	###########	8112				-	8,112
1854	South	Hilmand	Nawa-I- Barak Zayi	Khalach	Hz-ID-21548	Active	AIMF	31.38889	64.28706	Post 2001	AIM	Flat	CHA	###########	5767				-	5,767
1855	South	Hilmand	Nawa-I- Barak Zayi	Khalach	Hz-ID-21545	Active	AIMF	31.39222	64.29585	Post 2001	AIM	Flat	CHA	###########	10530				-	10,530
1856	South	Hilmand	Nawa-I- Barak Zayi	Khalach	Hz-ID-21543	Active	AIMF	31.39794	64.32723	Post 2001	AIM	Flat	CHA	###########	30				-	30
1857	South	Hilmand	Nawa-I- Barak Zayi	Khalach	Hz-ID-21540	Active	AIMF	31.38806	64.34506	Post 2001	AIM	Flat	CHA	###########	5690				-	5,690
1858	South	Hilmand	Nawa-I- Barak Zayi	Khalach	Hz-ID-21538	Active	AIMF	31.3891	64.34132	Post 2001	AIM	Flat	CHA	###########	14930				-	14,930
1859	South	Hilmand	Nawa-I- Barak Zayi	Khalach	Hz-ID-21534	Active	AIMF	31.39015	64.29726	Post 2001	AIM	Flat	CHA	###########	1600				-	1,600
1860	South	Hilmand	Nawa-I- Barak Zayi	Aynak	Hz-ID-21536	Active	AIMF	31.50996	64.32151	Post 2001	AIM	Flat	CHA	###########	2007				-	2,007
1861	South	Hilmand	Naw Zad	Tangi Sufla	AIF-HQ-1402	Active	AIMF	32.39796	64.46256	Post 2001	AIM	Flat	CHA	05/01/2010	409050				-	409,050

1862	South	Hilmand	Naw Zad	Shaykh Za'i	AIF-HQ-1404	Active	AIMF	32.4186	64.48661	Post 2001	AIM	Flat	CHA	08/01/2010	479685				-	479,685
1863	South	Hilmand	Naw Zad	Shaykh Za'i	AIF-HQ-1404	Active	AIMF	32.4186	64.48661	Post 2001	AIM	Flat	CHA	09/01/2010	427064				-	427,064
1864	South	Hilmand	Naw Zad	Shaykh Za'i	AIF-HQ-1404	Active	AIMF	32.39796	64.46256	Post 2001	AIM	Flat	CHA	08/01/2010	424164				-	424,164
1865	South	Hilmand	Naw Zad	Shaykh Za'i	AIF-HQ-1404	Active	AIMF	32.39796	64.46256	Post 2001	AIM	Flat	CHA	08/01/2010	378352				-	378,352
1866	South	Hilmand	Naw Zad	Naw Zad	AIF-15013	Active	AIMF	32.39236	64.48266	Post 2001	AIM	Flat	CHA	###########	6060				-	6,060
1867	South	Hilmand	Naw Zad	Khwaja Jamal	MF-HQ-1056	Active	MineField	32.36852	64.4496	Pre 2001	APAT	Gully	SHA	25/05/2009	21000				-	21,000
1868	South	Hilmand	Naw Zad	Kareze Afghan	AIF-HQ-1401	Active	AIMF	32.387667	64.500259	Post 2001	AIM	Flat	CHA	04/01/2010	410400				-	410,400
1869	South	Hilmand	Naw Zad	Kareze Afghan	AIF-HQ-1401	Active	AIMF	32.4186	64.48661	Post 2001	AIM	Flat	CHA	04/01/2010	398287				-	398,287
1870	South	Hilmand	Naw Zad	Dehe Baluch	MF-HQ-1054	Active	MineField	32.369	64.50005	Pre 2001	APAT	Hillside	SHA	25/05/2009	12500				-	12,500
1871	South	Hilmand	Naw Zad	Dehe Baluch	MF-HQ-1054	Active	MineField	32.39067	64.46355	Pre 2001	APAT	Hillside	SHA	25/05/2009	45000				-	45,000
1872	South	Hilmand	Naw Zad	Dehe Baluch	MF-HQ-1054	Active	MineField	32.3932	64.46352	Pre 2001	APAT	Hillside	SHA	25/05/2009	30000				-	30,000
1873	South	Hilmand	Naw Zad	Da`ud Zai	AIF-HQ-1403	Active	AIMF	32.4186	64.48661	Post 2001	AIM	Flat	CHA	24/01/2010	506520				-	506,520
1874	South	Hilmand	Naw Zad	Da`ud Zai	AIF-HQ-1403	Active	AIMF	32.39796	64.46256	Post 2001	AIM	Flat	CHA	09/01/2010	468765				-	468,765
1875	South	Hilmand	Naw Zad	Ali Za`i	Hz-ID-17832	Active	AIMF	32.41604	64.46517	Post 2001	AIM	Flat	CHA	###########	52072				-	52,072
1876	South	Hilmand	Naw Zad	Ali Za`i	Hz-ID-17833	Active	AIMF	32.41669	64.47025	Post 2001	AIM	Flat	CHA	###########	28592				-	28,592
1877	South	Hilmand	Naw Zad	Ali Za`i	Hz-ID-17834	Active	AIMF	32.41695	64.46654	Post 2001	AIM	Flat	CHA	###########	34591				-	34,591
1878	South	Hilmand	Naw Zad	Ali Za`i	Hz-ID-17831	Active	AIMF	32.41304	64.46169	Post 2001	AIM	Flat	CHA	###########	30383				-	30,383
1879	South	Hilmand	Nahri Sarraj	Torma	MF-HQ-1058	Active	MineField	31.99716	64.82028	Pre 2001	APAT	Flat	SHA	25/05/2009	60000				-	60,000
1880	South	Hilmand	Nahri Sarraj	Safi	MF-HQ-1055	Active	MineField	31.78568	64.70481	Pre 2001	APAT	Flat	SHA	25/05/2009	562500				-	562,500
1881	South	Hilmand	Nahri Sarraj	Mullah Rahmat	Hz-ID-21831	Active	AIMF	31.78394	64.49921	Post 2001	ATAIM	Flat	CHA	###########	15783				-	15,783
1882	South	Hilmand	Nahri Sarraj	Mirmandaw	MF-HQ-1057	Active	MineField	31.87686	64.76385	Pre 2001	APAT	Mountain	SHA	25/05/2009	100000				-	100,000
1883	South	Hilmand	Nahri Sarraj	Mastzi	Hz-ID-22416	Active	AIMF	31.77489	64.47299	Post 2001	AIM	Flat	CHA	###########	4287				-	4,287
1884	South	Hilmand	Nahri Sarraj	Mastzi	Hz-ID-22415	Active	AIMF	31.77153	64.47022	Post 2001	AIM	Flat	CHA	###########	8252				-	8,252
1885	South	Hilmand	Nahri Sarraj	Haidar Kajak, Haidar abad	MF-HQ-1055	Active	MineField	31.9273	64.77237	Pre 2001	APAT	Flat	SHA	25/05/2009	142500				-	142,500
1886	South	Hilmand	Nahri Sarraj	Haidar Kajak, Haidar abad	MF-HQ-1055	Active	MineField	31.92721	64.77562	Pre 2001	AP	Flat	SHA	03/06/2009	90000				-	90,000
1887	South	Hilmand	Nahri Sarraj	Haidar Kajak, Haidar abad	MF-HQ-1054	Active	MineField	31.92779	64.77265	Pre 2001	APAT	Hillside	SHA	25/05/2009	120000				-	120,000
1888	South	Hilmand	Nahri Sarraj	Faqir Payan Kalay	Hz-ID-22413	Active	AIMF	31.77481	64.54945	Post 2001	AIM	Flat	CHA	###########	39481				-	39,481
1889	South	Hilmand	Nahri Sarraj	Faqir Payan Kalay	Hz-ID-22414	Active	AIMF	31.77481	64.58127	Post 2001	AIM	Hillside	CHA	###########	23324				-	23,324
1890	South	Hilmand	Nahri Sarraj	Abbazha-i-Helmand	Hz-ID-21744	Active	AIMF	31.77985	64.55399	Post 2001	ATAIM	Flat	CHA	###########	42959				-	42,959
1891	South	Hilmand	Nahri Sarraj	Abbazha-i-Helmand	Hz-ID-21762	Active	AIMF	31.77985	64.55399	Post 2001	ATAIM	Flat	CHA	###########	39687				-	39,687
1892	South	Hilmand	Nahri Sarraj	Abbazha-i-Helmand	Hz-ID-21761	Active	AIMF	31.77985	64.55399	Post 2001	ATAIM	Flat	CHA	###########	40237				-	40,237
1893	South	Hilmand	Nahri Sarraj	Abbazha-i-Helmand	Hz-ID-21760	Active	AIMF	31.77985	64.55399	Post 2001	ATAIM	Flat	CHA	###########	33910				-	33,910
1894	South	Hilmand	Nahri Sarraj	Abbazha-i-Helmand	Hz-ID-21758	Active	AIMF	31.77985	64.55399	Post 2001	ATAIM	Flat	CHA	###########	38054				-	38,054
1895	South	Hilmand	Nahri Sarraj	Abbazha-i-Helmand	Hz-ID-21755	Active	AIMF	31.77985	64.55399	Post 2001	ATAIM	Flat	CHA	###########	21917				-	21,917
1896	South	Hilmand	Nahri Sarraj	Abbazha-i-Helmand	Hz-ID-21753	Active	AIMF	31.77985	64.55399	Post 2001	ATAIM	Flat	CHA	###########	24440				-	24,440
1897	South	Hilmand	Nahri Sarraj	Abbazha-i-Helmand	Hz-ID-21748	Active	AIMF	31.77985	64.55399	Post 2001	ATAIM	Flat	CHA	###########	44979				-	44,979
1898	South	Hilmand	Nahri Sarraj	Abbazha-i-Helmand	Hz-ID-21746	Active	AIMF	31.77985	64.55399	Post 2001	ATAIM	Flat	CHA	###########	46129				-	46,129
1899	South	Hilmand	Nahri Sarraj	Abbazha-i-Helmand	Hz-ID-21745	Active	AIMF	31.77985	64.55399	Post 2001	ATAIM	Flat	CHA	###########	42109				-	42,109
1900	South	Hilmand	Nad Ali	Shin Kalay	Hz-ID-22804	Active	AIMF	31.64962	64.23741	Post 2001	AIM	Flat	CHA	###########	10510				-	10,510
1901	South	Hilmand	Nad Ali	Shin Kalay	Hz-ID-21824	Active	AIMF	31.6471	64.24806	Post 2001	AIM	Flat	CHA	###########	10555				-	10,555
1902	South	Hilmand	Nad Ali	Luy Bagh	Hz-ID-22194	Active	AIMF	31.62423	64.25547	Post 2001	AIM	Flat	CHA	###########	1917				-	1,917
1903	South	Hilmand	Nad Ali	Luy Bagh	Hz-ID-22165	Active	AIMF	31.62423	64.25547	Post 2001	AIM	Flat	CHA	###########	1019				-	1,019
1904	South	Hilmand	Nad Ali	Luy Bagh	Hz-ID-21739	Active	AIMF	31.62616	64.27502	Post 2001	AIM	Flat	CHA	###########	2524				-	2,524
1905	South	Hilmand	Nad Ali	Luy Bagh	Hz-ID-21737	Active	AIMF	31.62616	64.27502	Post 2001	AIM	Flat	CHA	###########	670				-	670
1906	South	Hilmand	Nad Ali	Luy Bagh	Hz-ID-21328	Active	AIMF	31.62354	64.25829	Post 2001	AIM	Flat	CHA	###########	2364				-	2,364
1907	South	Hilmand	Nad Ali	Luy Bagh	Hz-ID-21651	Active	AIMF	31.62616	64.27502	Post 2001	AIM	Flat	CHA	###########	3690				-	3,690
1908	South	Hilmand	Nad Ali	Luy Bagh	Hz-ID-21648	Active	AIMF	31.62191	64.28551	Post 2001	AIM	Flat	CHA	###########	11409				-	11,409
1909	South	Hilmand	Nad Ali	Luy Bagh	Hz-ID-21568	Active	AIMF	31.61412	64.29342	Post 2001	AIM	Flat	CHA	###########	2575				-	2,575
1910	South	Hilmand	Nad Ali	Luy Bagh	Hz-ID-21572	Active	AIMF	31.61771	64.27496	Post 2001	AIM	Flat	CHA	###########	1225				-	1,225
1911	South	Hilmand	Nad Ali	Luy Bagh	Hz-ID-21322	Active	AIMF	31.61516	64.29531	Post 2001	AIM	Flat	CHA	###########	29077				-	29,077
1912	South	Hilmand	Nad Ali	Luy Bagh	Hz-ID-21260	Active	AIMF	31.61331	64.28683	Post 2001	AIM	Flat	CHA	###########	4300				-	4,300
1913	South	Hilmand	Nad Ali	Luy Bagh	Hz-ID-21259	Active	AIMF	31.61404	64.2893	Post 2001	AIM	Flat	CHA	###########	2600				-	2,600
1914	South	Hilmand	Nad Ali	Luy Bagh	Hz-ID-21258	Active	AIMF	31.61412	64.29342	Post 2001	AIM	Flat	CHA	###########	31897				-	31,897
1915	South	Hilmand	Nad Ali	Luy Bagh	Hz-ID-21257	Active	AIMF	31.61416	64.29404	Post 2001	AIM	Flat	CHA	###########	2550				-	2,550
1916	South	Hilmand	Nad Ali	Luy Bagh	Hz-ID-21256	Active	AIMF	31.60653	64.29358	Post 2001	AIM	Flat	CHA	###########	5250				-	5,250
1917	South	Hilmand	Nad Ali	Luy Bagh	Hz-ID-21255	Active	AIMF	31.60658	64.30533	Post 2001	AIM	Flat	CHA	###########	21370				-	21,370
1918	South	Hilmand	Nad Ali	Laghari Ta'miran	Hz-ID-22744	Active	AIMF	31.57434	64.20157	Post 2001	AIM	Flat	CHA	###########	1572				-	1,572
1919	South	Hilmand	Nad Ali	Gorupe Shash Kalay	Hz-ID-22803	Active	AIMF	31.57671	64.30043	Post 2001	AIM	Flat	CHA	###########	836				-	836
1920	South	Hilmand	Nad Ali	Gorupe Shash Kalay	Hz-ID-21326	Active	AIMF	31.57379	64.29401	Post 2001	AIM	Flat	CHA	###########	4813				-	4,813
1921	South	Hilmand	Nad Ali	Gorupe Shash Kalay	Hz-ID-21650	Active	AIMF	31.56571	64.31838	Post 2001	AIM	Flat	CHA	###########	11281				-	11,281
1922	South	Hilmand	Nad Ali	Gorupe Shash Kalay	Hz-ID-21649	Active	AIMF	31.56571	64.31838	Post 2001	AIM	Flat	CHA	###########	7006				-	7,006
1923	South	Hilmand	Nad Ali	Gorupe Shash Kalay	Hz-ID-21570	Active	AIMF	31.57365	64.28429	Post 2001	AIM	Flat	CHA	###########	12753				-	12,753
1924	South	Hilmand	Nad Ali	Gorupe Shash Kalay	Hz-ID-21487	Transitional	MineField	31.57135	64.31427	Post 2001	AIM	Flat	CHA	###########	6048	880			880	5,168
1925	South	Hilmand	Nad Ali	Gorupe Shash Kalay	Hz-ID-21484	Active	AIMF	31.61447	64.31366	Post 2001	AIM	Flat	CHA	###########	2017				-	2,017
1926	South	Hilmand	Nad Ali	Gorupe Shash Kalay	Hz-ID-21481	Active	AIMF	31.60223	64.31753	Post 2001	AIM	Flat	CHA	###########	943				-	943
1927	South	Hilmand	Nad Ali	Gorupe Shash Kalay	Hz-ID-21324	Active	AIMF	31.57941	64.31503	Post 2001	AIM	Flat	CHA	###########	2888				-	2,888
1928	South	Hilmand	Nad Ali	Gorupe Shash Kalay	Hz-ID-21267	Active	AIMF	31.60059	64.26759	Post 2001	AIM	Flat	CHA	###########	3600				-	3,600
1929	South	Hilmand	Nad Ali	Gorupe Shash Kalay	Hz-ID-21266	Active	AIMF	31.60059	64.26759	Post 2001	AIM	Flat	CHA	###########	2200				-	2,200
1930	South	Hilmand	Nad Ali	Gorupe Shash Kalay	Hz-ID-21264	Active	AIMF	31.57991	64.26514	Post 2001	AIM	Flat	CHA	###########	31500				-	31,500
1931	South	Hilmand	Nad Ali	Gorupe Shash Kalay	Hz-ID-21263	Active	AIMF	31.57228	64.27201	Post 2001	AIM	Flat	CHA	###########	1971				-	1,971
1932	South	Hilmand	Nad Ali	Gorupe Shash Kalay	Hz-ID-21261	Active	AIMF	31.57359	64.272	Post 2001	AIM	Flat	CHA	###########	2500				-	2,500
1933	South	Hilmand	Nad Ali	Gorupe Shash Kalay	Hz-ID-21265	Active	AIMF	31.59586	64.26489	Post 2001	AIM	Flat	CHA	###########	8324				-	8,324
1934	South	Hilmand	Nad Ali	Gorupe Shash Kalay	Hz-ID-21262	Active	AIMF	31.57228	64.27201	Post 2001	AIM	Flat	CHA	###########	1500				-	1,500
1935	South	Hilmand	Nad Ali	Chahi Anjir	Hz-ID-22198	Active	AIMF	31.67918	64.31973	Post 2001	AIM	Flat	CHA	###########	11110				-	11,110
1936	South	Hilmand	Nad Ali	Chahi Anjir	Hz-ID-22197	Active	AIMF	31.67918	64.31973	Post 2001	AIM	Flat	CHA	###########	31700				-	31,700
1937	South	Hilmand	Nad Ali	Chahi Anjir	Hz-ID-22196	Active	AIMF	31.67331	64.32678	Post 2001	AIM	Flat	CHA	###########	39225				-	39,225
1938	South	Hilmand	Nad Ali	Chahi Anjir	Hz-ID-22195	Active	AIMF	31.67521	64.32371	Post 2001	AIM	Flat	CHA	###########	36277				-	36,277
1939	South	Hilmand	Nad Ali	Chahi Anjir	Hz-ID-21486	Active	AIMF	31.63953	64.31228	Post 2001	AIM	Flat	CHA	###########	23278				-	23,278
1940	South	Hilmand	Nad Ali	Abdul Wahed Kalay	Hz-ID-22748	Active	AIMF	31.69026	64.32573	Post 2001	AIM	Flat	CHA	###########	9884				-	9,884
1941	South	Hilmand	Nad Ali	Abdul Wahed Kalay	Hz-ID-22747	Active	AIMF	31.69033	64.31631	Post 2001	AIM	Flat	CHA	###########	663				-	663
1942	South	Hilmand	Musa Qala	Takhtapul Keli	MF-HQ-1061	Active	MineField	32.36722	64.78401	Pre 2001	APAT	Flat	SHA	25/05/2009	90000				-	90,000

1943	South	Hilmand	Musa Qala	Takhtapul Keli	MF-HQ-1060	Active	MineField	32.36722	64.78401	Pre 2001	APAT	Flat	SHA	25/05/2009	62500				-	62,500
1944	South	Hilmand	Musa Qala	Shir Ghazay	MF-HQ-1061	Active	MineField	32.2216	64.694161	Pre 2001	APAT	Flat	SHA	25/05/2009	80000				-	80,000
1945	South	Hilmand	Musa Qala	Shir Ghazay	MF-HQ-1061	Active	MineField	32.20315	64.7147	Pre 2001	APAT	Flat	SHA	25/05/2009	90000				-	90,000
1946	South	Hilmand	Musa Qala	Shir Ghazay	MF-HQ-1061	Active	MineField	32.213011	64.675231	Pre 2001	APAT	Flat	SHA	25/05/2009	80000				-	80,000
1947	South	Hilmand	Musa Qala	Sangin Gadr	MF-HQ-1056	Active	MineField	32.37312	64.78611	Pre 2001	APAT	Flat	SHA	25/05/2009	100000				-	100,000
1948	South	Hilmand	Musa Qala	Qarya-i-Kunjak	MF-HQ-1056	Active	AIMF	32.357758	64.803014	Post 2001	AIM	Flat	CHA	25/05/2009	134554				-	134,554
1949	South	Hilmand	Musa Qala	Kareze Deh	MF-HQ-1056	Active	MineField	32.33657	64.81222	Pre 2001	APAT	Flat	SHA	25/05/2009	100000				-	100,000
1950	South	Hilmand	Musa Qala	Ghund Kalay	MF-HQ-1059	Active	MineField	32.31455	64.753953	Pre 2001	APAT	Flat	SHA	25/05/2009	15000				-	15,000
1951	South	Hilmand	Musa Qala	Deh Zuhre Ulya	Hz-ID-20797	Active	AIMF	32.349	64.75084	Post 2001	AIM	Flat	CHA	###########	20257				-	20,257
1952	South	Hilmand	Musa Qala	Deh Zuhre Ulya	Hz-ID-20796	Active	AIMF	32.35209	64.7516	Post 2001	AIM	Flat	CHA	###########	72258				-	72,258
1953	South	Hilmand	Musa Qala	Deh Zuhre Ulya	Hz-ID-20795	Active	AIMF	32.3499	64.74498	Post 2001	AIM	Flat	CHA	###########	65540				-	65,540
1954	South	Hilmand	Musa Qala	Deh Zuhre Ulya	Hz-ID-20793	Active	AIMF	32.3502	64.7445	Post 2001	AIM	Flat	CHA	###########	38888				-	38,888
1955	South	Hilmand	Musa Qala	Deh Zuhre Ulya	MF-HQ-1056	Active	MineField	32.35763	64.72794	Pre 2001	APAT	Flat	SHA	25/05/2009	120000				-	120,000
1956	South	Hilmand	Musa Qala	Deh Zuhre Ulya	MF-HQ-1056	Active	MineField	32.33613	64.72099	Pre 2001	APAT	Flat	SHA	25/05/2009	120000				-	120,000
1957	South	Hilmand	Musa Qala	Deh Zuhre Ulya	Hz-ID-19883	Active	AIMF	32.34855	64.75435	Post 2001	ATAIMERW	Flat	CHA	###########	495930				-	495,930
1958	South	Hilmand	Musa Qala	Deh Zuhre Ulya	Hz-ID-18536	Active	AIMF	32.3485	64.75378	Post 2001	AIM	Flat	CHA	###########	129888				-	129,888
1959	South	Hilmand	Musa Qala	Deh Zuhre Ulya	Hz-ID-18535	Active	AIMF	32.33973	64.74466	Post 2001	AIM	Flat	CHA	###########	107530				-	107,530
1960	South	Hilmand	Musa Qala	Deh Zuhre Ulya	Hz-ID-18534	Active	AIMF	32.33973	64.74466	Post 2001	AIM	Flat	CHA	###########	128116				-	128,116
1961	South	Hilmand	Musa Qala	Deh Zuhre Ulya	Hz-ID-18532	Active	AIMF	32.34893	64.74245	Post 2001	AIM	Flat	CHA	###########	113207				-	113,207
1962	South	Hilmand	Lashkar Gah	Shakhe Karame Dewana	Hz-ID-21646	Active	AIMF	31.62711	64.31937	Post 2001	AIM	Flat	CHA	###########	4610				-	4,610
1963	South	Hilmand	Lashkar Gah	Bowlan	Hz-ID-23212	Active	AIMF	31.60053	64.31592	Post 2001	AIM	Flat	CHA	###########	9165				-	9,165
1964	South	Hilmand	Lashkar Gah	Bowlan	Hz-ID-23162	Active	AIMF	31.6191	64.31678	Post 2001	AIM	Flat	CHA	###########	11674				-	11,674
1965	South	Hilmand	Lashkar Gah	Bowlan	Hz-ID-23161	Active	AIMF	31.61811	64.32137	Post 2001	AIM	Flat	CHA	###########	37622				-	37,622
1966	South	Hilmand	Lashkar Gah	Bowlan	Hz-ID-23160	Active	AIMF	31.61811	64.32137	Post 2001	AIM	Flat	CHA	###########	33375				-	33,375
1967	South	Hilmand	Lashkar Gah	Bowlan	Hz-ID-23159	Active	AIMF	31.61757	64.31656	Post 2001	AIM	Flat	CHA	###########	34825				-	34,825
1968	South	Hilmand	Lashkar Gah	Bowlan	Hz-ID-22753	Active	AIMF	31.62284	64.32446	Post 2001	AIM	Flat	CHA	###########	4805				-	4,805
1969	South	Hilmand	Lashkar Gah	Bowlan	Hz-ID-22746	Active	AIMF	31.61658	64.32304	Post 2001	AIM	Flat	CHA	###########	4982				-	4,982
1970	South	Hilmand	Lashkar Gah	Bowlan	Hz-ID-22752	Active	AIMF	31.62325	64.32135	Post 2001	AIM	Flat	CHA	###########	23808				-	23,808
1971	South	Hilmand	Lashkar Gah	Bowlan	Hz-ID-22751	Active	AIMF	31.61497	64.3228	Post 2001	AIM	Flat	CHA	###########	17850				-	17,850
1972	South	Hilmand	Lashkar Gah	Bowlan	Hz-ID-22743	Active	AIMF	31.62317	64.32729	Post 2001	AIM	Flat	CHA	###########	17145				-	17,145
1973	South	Hilmand	Lashkar Gah	Bowlan	Hz-ID-22738	Active	AIMF	31.62088	64.3211	Post 2001	AIM	Flat	CHA	###########	2125				-	2,125
1974	South	Hilmand	Lashkar Gah	Bowlan	Hz-ID-22202	Active	AIMF	31.57046	64.31712	Post 2001	AIM	Flat	CHA	###########	6102				-	6,102
1975	South	Hilmand	Lashkar Gah	Bowlan	Hz-ID-22200	Active	AIMF	31.59725	64.31212	Post 2001	AIM	Flat	CHA	###########	5161				-	5,161
1976	South	Hilmand	Lashkar Gah	Bowlan	Hz-ID-21565	Active	AIMF	31.59821	64.31635	Post 2001	AIM	Flat	CHA	###########	517				-	517
1977	South	Hilmand	Lashkar Gah	Bowlan	Hz-ID-21566	Active	AIMF	31.59772	64.31467	Post 2001	AIM	Flat	CHA	###########	1640				-	1,640
1978	South	Hilmand	Lashkar Gah	Bowlan	Hz-ID-21579	Active	AIMF	31.62889	64.31713	Post 2001	AIM	Flat	CHA	###########	4194				-	4,194
1979	South	Hilmand	Lashkar Gah	Bowlan	Hz-ID-21569	Active	AIMF	31.59402	64.31449	Post 2001	AIM	Flat	CHA	###########	848				-	848
1980	South	Hilmand	Lashkar Gah	Bowlan	Hz-ID-21577	Active	AIMF	31.60325	64.31659	Post 2001	AIM	Flat	CHA	###########	1500				-	1,500
1981	South	Hilmand	Lashkar Gah	Bowlan	Hz-ID-21571	Active	AIMF	31.59376	64.31377	Post 2001	AIM	Flat	CHA	###########	4358				-	4,358
1982	South	Hilmand	Lashkar Gah	Bowlan	Hz-ID-21575	Active	AIMF	31.59402	64.31449	Post 2001	AIM	Flat	CHA	###########	3427				-	3,427
1983	South	Hilmand	Lashkar Gah	Bowlan	Hz-ID-21563	Active	AIMF	31.59596	64.31517	Post 2001	AIM	Flat	CHA	###########	441				-	441
1984	South	Hilmand	Lashkar Gah	Bowlan	Hz-ID-21562	Active	AIMF	31.60099	64.31632	Post 2001	AIM	Flat	CHA	###########	273				-	273
1985	South	Hilmand	Lashkar Gah	Bowlan	Hz-ID-21561	Active	AIMF	31.60103	64.31496	Post 2001	AIM	Flat	CHA	###########	1809				-	1,809
1986	South	Hilmand	Lashkar Gah	Bowlan	Hz-ID-21560	Transitional	AIMF	31.59597	64.31602	Post 2001	AIM	Flat	CHA	###########	5016	5296			5,296	(280)
1987	South	Hilmand	Lashkar Gah	Basharan	Hz-ID-21647	Active	AIMF	31.639	64.32418	Post 2001	AIM	Flat	CHA	###########	14985				-	14,985
1988	South	Hilmand	Lashkar Gah	Basharan	Hz-ID-21564	Transitional	AIMF	31.59921	64.31635	Post 2001	AIM	Flat	CHA	###########	1407	462			462	945
1989	South	Hilmand	Lashkar Gah	Basharan	Hz-ID-21573	Transitional	AIMF	31.61815	64.32096	Post 2001	AIM	Flat	CHA	###########	183122	128888			128,888	54,234
1990	South	Hilmand	Lashkar Gah	Basharan	Hz-ID-21485	Active	AIMF	31.62567	64.31293	Post 2001	AIM	Flat	CHA	###########	6533				-	6,533
1991	South	Hilmand	Kajaki	Qarya-I-Khanan	MF-HQ-1055	Active	MineField	32.33214	65.12089	Pre 2001	AP	Mountain	SHA	25/05/2009	90000				-	90,000
1992	South	Hilmand	Kajaki	Qal'a-i-Gul	Hz-ID-18978	Active	AIMF	32.334478	65.110245	Post 2001	APAIMERW	Flat	CHA	###########	255305				-	255,305
1993	South	Hilmand	Kajaki	Qal'a-i-Gul	Hz-ID-18415	Active	AIMF	32.326796	65.099833	Post 2001	APAIMERW	Flat	CHA	###########	219453				-	219,453
1994	South	Hilmand	Kajaki	Khake Jahannum	MF-HQ-1055	Active	MineField	32.35149	65.11723	Pre 2001	APAT	Mountain	SHA	25/05/2009	16250				-	16,250
1995	South	Hilmand	Kajaki	Kajaki	Hz-ID-18427	Active	MineField	32.32106	65.11329	Pre 2001	APERW	Hillside	CHA	###########	7549				-	7,549
1996	South	Hilmand	Kajaki	Kajaki	Hz-ID-18425	Active	AIMF	32.317037	65.109492	Post 2001	APAIMERW	Flat	CHA	###########	344483				-	344,483
1997	South	Hilmand	Kajaki	Kajaki	Hz-ID-18424	Active	MineField	32.30256	65.10105	Pre 2001	AP	Hillside	CHA	###########	4967				-	4,967
1998	South	Hilmand	Kajaki	Kajaki	Hz-ID-18423	Active	AIMF	32.310645	65.097571	Post 2001	APAIMERW	Hillside	CHA	###########	184208				-	184,208
1999	South	Hilmand	Kajaki	Kajaki	Hz-ID-18422	Active	AIMF	32.316965	65.09872	Post 2001	APAIMERW	Hillside	CHA	###########	153906				-	153,906
2000	South	Hilmand	Kajaki	Kajaki	Hz-ID-18421	Active	AIMF	32.316965	65.09872	Post 2001	APAIMERW	Hillside	CHA	###########	137407				-	137,407
2001	South	Hilmand	Kajaki	Kajaki	Hz-ID-22423	Active	AIMF	32.32106	65.11329	Post 2001	APAIMERW	Hillside	CHA	###########	57573				-	57,573
2002	South	Hilmand	Kajaki	Kajaki	Hz-ID-22422	Active	AIMF	32.32106	65.11329	Post 2001	APAIMERW	Hillside	CHA	###########	132458				-	132,458
2003	South	Hilmand	Kajaki	Kajaki	Hz-ID-22603	Active	AIMF	32.30256	65.10105	Post 2001	APERW	Hillside	CHA	###########	231327				-	231,327
2004	South	Hilmand	Kajaki	Kajaki	Hz-ID-22602	Active	AIMF	32.30256	65.10105	Post 2001	APERW	Hillside	CHA	###########	5569				-	5,569
2005	South	Hilmand	Garmser	Kertakah	MF-HQ-1058	Active	MineField	30.88632	64.08995	Pre 2001	APAT	Flat	SHA	25/05/2009	480000				-	480,000
2006	South East	Paktya	Sayed Karam	Naray Kalay	MF-HQ-1388	Active	MineField	33.63877	69.39329	Pre 2001	APAT	Flat	CHA	23/12/2009	101000				-	101,000
2007	South East	Paktya	Sayed Karam	Ghwareza	MF-SE-470	Active	MineField	33.6144	69.372561	Pre 2001	APAT	Flat	CHA	16/01/2010	70010				-	70,010
2008	South East	Paktya	Sayed Karam	Ghwareza	MF-SE-276	Active	MineField	33.6144	69.372561	Pre 2001	APAT	Flat	CHA	13/01/2010	76257				-	76,257
2009	South East	Paktya	Sayed Karam	Ghwareza	MF-HQ-1386	Active	MineField	33.61412	69.36975	Pre 2001	APAT	Hillside	CHA	05/11/2009	38090				-	38,090
2010	South East	Paktya	Sayed Karam	Ghwareza	MF-HQ-1389	Active	MineField	33.61412	69.36975	Pre 2001	APAT	Hillside	CHA	23/12/2009	50200				-	50,200
2011	South East	Paktya	Sayed Karam	Ghwareza	Hz-ID-19348	Active	MineField	33.61495	69.37646	Pre 2001	APAT	Hillside	CHA	###########	27750				-	27,750
2012	South East	Paktya	Sayed Karam	Ghwareza	Hz-ID-19495	Active	MineField	33.6165	69.3728	Pre 2001	APAT	Hillside	CHA	###########	153262				-	153,262
2013	South East	Paktya	Sayed Karam	Ghwareza	Hz-ID-19370	Active	MineField	33.61449	69.36875	Pre 2001	APAT	Flat	CHA	###########	61791				-	61,791
2014	South East	Paktya	Sayed Karam	Ghwareza	Hz-ID-19349	Active	MineField	33.61449	69.36875	Pre 2001	APAT	Flat	CHA	###########	64499				-	64,499
2015	South East	Paktya	Laja Ahmad Khail	Stara Meshray	Hz-ID-21956	Active	MineField	33.84773	69.64586	Pre 2001	AP	Mountain	CHA	###########	62748				-	62,748
2016	South East	Paktya	Laja Ahmad Khail	Mirazi Kalay	Hz-ID-21955	Active	MineField	33.84379	69.64246	Pre 2001	AP	Mountain	CHA	###########	66243				-	66,243
2017	South East	Paktya	Jani Khail	Tughu	Hz-ID-22774	Active	MineField	33.58112	69.84911	Pre 2001	AP	Mountain	CHA	###########	135516				-	135,516
2018	South East	Paktya	Gardiz	Wach Khash	Hz-ID-21458	Active	MineField	33.761196	69.192638	Pre 2001	APERW	Mountain	CHA	###########	42892				-	42,892
2019	South East	Paktya	Gardiz	Wach Khash	Hz-ID-21460	Active	MineField	33.76525	69.19733	Pre 2001	APERW	Mountain	CHA	###########	53757				-	53,757
2020	South East	Paktya	Gardiz	Wach Khash	Hz-ID-21459	Active	MineField	33.76492	69.19594	Pre 2001	APERW	Mountain	CHA	###########	38170				-	38,170
2021	South East	Paktya	Gardiz	Wach Khash	Hz-ID-21456	Active	MineField	33.57196	69.16995	Pre 2001	APERW	Mountain	CHA	###########	67217				-	67,217
2022	South East	Paktya	Gardiz	Melan	Hz-ID-22732	Active	MineField	33.6134	69.36639	Pre 2001	AP	Flat	CHA	###########	47027				-	47,027
2023	South East	Paktya	Gardiz	Laghar	Hz-ID-19437	Active	MineField	33.53903	69.21004	Pre 2001	AP	Hillside	SHA	###########	188523				-	188,523

2024	South East	Paktya	Gardiz	Ghafurkhel	Hz-ID-20621	Active	MineField	33.70679	69.22843	Pre 2001	AP	Hillside	CHA	###########	48499				-	48,499
2025	South East	Paktya	Gardiz	Ghafurkhel	Hz-ID-20620	Active	MineField	33.70727	69.21456	Pre 2001	AP	Hillside	CHA	###########	68483				-	68,483
2026	South East	Paktya	Gardiz	Cheken Shekhan	Hz-ID-19497	Active	MineField	33.52224	69.24524	Pre 2001	AP	Mountain	CHA	###########	11464				-	11,464
2027	South East	Paktya	Gardiz	Banozai	Hz-ID-19590	Active	MineField	33.55255	69.2663	Pre 2001	APAT	Flat	CHA	###########	104731				-	104,731
2028	South East	Paktya	Gardiz	Banozai	Hz-ID-19425	Active	MineField	33.54904	69.26547	Pre 2001	APAT	Flat	CHA	###########	188662				-	188,662
2029	South East	Paktya	Ali Khail (Jaji)	Petla	Hz-ID-23168	Active	MineField	33.99319	69.78835	Pre 2001	APAT	Hillside	CHA	###########	20064				-	20,064
2030	South East	Paktya	Ali Khail (Jaji)	Kuz Ali Sangi	MF-16771	Active	MineField	33.97007	69.76337	Pre 2001	AP	Hillside	CHA	###########	67876				-	67,876
2031	South East	Paktya	Ali Khail (Jaji)	Kuz Ali Sangi	MF-SE-296	Active	MineField	33.96762	69.77127	Pre 2001	AP	Hillside	CHA	30/10/2008	60342				-	60,342
2032	South East	Paktya	Ali Khail (Jaji)	Kuz Ali Sangi	Hz-ID-23170	Active	MineField	33.98042	69.77087	Pre 2001	AP	Hillside	CHA	###########	44218				-	44,218
2033	South East	Paktya	Ali Khail (Jaji)	Kuz Ali Sangi	Hz-ID-23169	Active	MineField	33.98042	69.78087	Pre 2001	AP	Hillside	CHA	###########	94479				-	94,479
2034	South East	Paktya	Ali Khail (Jaji)	Kharshatal	MF-16214	Active	MineField	33.978	69.77514	Pre 2001	AP	Hillside	CHA	###########	14977				-	14,977
2035	South East	Paktya	Ali Khail (Jaji)	Jadrano Kalay	Hz-ID-22982	Active	MineField	33.9511	69.85618	Post 2001	AP	Mountain	CHA	###########	69972				-	69,972
2036	South East	Paktya	Ali Khail (Jaji)	Gulghunday	Hz-ID-22986	Active	MineField	33.9901	69.8987	Post 2001	AP	Mountain	CHA	###########	36010				-	36,010
2037	South East	Paktya	Ali Khail (Jaji)	Gulghunday	Hz-ID-22978	Active	MineField	33.97998	69.87525	Post 2001	AP	Mountain	CHA	###########	45927				-	45,927
2038	South East	Paktya	Ali Khail (Jaji)	Gulghunday	Hz-ID-22984	Active	MineField	33.98302	69.89846	Post 2001	AP	Mountain	CHA	###########	36755				-	36,755
2039	South East	Paktya	Ali Khail (Jaji)	Ghunjay Ahmadkhel	MF-HQ-1113	Active	MineField	33.95329	69.75505	Pre 2001	AP	Hillside	CHA	20/04/2009	89496				-	89,496
2040	South East	Paktya	Ali Khail (Jaji)	Ghunjay Ahmadkhel	MF-HQ-1115	Active	MineField	33.95329	69.75505	Pre 2001	AP	Hillside	CHA	22/04/2009	87557				-	87,557
2041	South East	Paktya	Ali Khail (Jaji)	Bayankhel	MF-16220	Active	MineField	33.96497	69.7619	Pre 2001	AP	Hillside	CHA	###########	70587				-	70,587
2042	South East	Paktya	Ali Khail (Jaji)	Bayankhel	MF-HQ-1115	Active	MineField	33.95419	69.76295	Pre 2001	AP	Hillside	CHA	23/04/2009	30459				-	30,459
2043	South East	Paktya	Ali Khail (Jaji)	Bayankhel	Hz-ID-18235	Active	MineField	33.95419	69.76295	Pre 2001	APERW	Hillside	CHA	###########	45789				-	45,789
2044	South East	Paktya	Ali Khail (Jaji)	Ali Khil	Hz-ID-18133	Active	MineField	33.93373	69.72185	Pre 2001	AP	Hillside	CHA	###########	8259				-	8,259
2045	South East	Paktika	Zarghun Shahr	Baloo Khel	MF-HQ-1268	Active	MineField	32.8401	68.44247	Pre 2001	APAT	Flat	CHA	28/07/2009	879723				-	879,723
2046	South East	Paktika	Waza Khwa	Waza Khwa	MF-SE-318	Active	MineField	32.171225	68.42709	Pre 2001	APAT	Flat	CHA	###########	327596				-	327,596
2047	South East	Paktika	Waza Khwa	Wasel Khel	MF-HQ-1277	Active	MineField	32.176461	68.351889	Pre 2001	APAT	Flat	SHA	02/08/2009	175050				-	175,050
2048	South East	Paktika	Waza Khwa	Chatrey	MF-HQ-1282	Active	MineField	32.127661	68.260561	Pre 2001	APAT	Flat	SHA	02/08/2009	76874				-	76,874
2049	South East	Paktika	Urgun	Urgun	MF-SE-324	Active	MineField	32.91704	69.09554	Pre 2001	AP	Mountain	CHA	###########	430233				-	430,233
2050	South East	Paktika	Urgun	Urgun	MF-HQ-7741	Active	MineField	32.88792	69.0899	Pre 2001	AP	Mountain	CHA	12/11/2000	116958				-	116,958
2051	South East	Paktika	Urgun	Urgun	MF-SE-317	Active	MineField	32.89559	69.09475	Pre 2001	AP	Mountain	CHA	###########	348685				-	348,685
2052	South East	Paktika	Urgun	Qarya-i-Farari (1)	Hz-ID-20333	Active	MineField	32.92574	69.18634	Pre 2001	AP	Mountain	CHA	###########	68979				-	68,979
2053	South East	Paktika	Urgun	Qarya-i-Farari (1)	Hz-ID-20332	Active	MineField	32.92647	69.18454	Pre 2001	AP	Mountain	CHA	###########	15726				-	15,726
2054	South East	Paktika	Urgun	Qarya-i-Bahadur	Hz-ID-20328	Active	MineField	32.9324	69.1986	Pre 2001	AP	Mountain	CHA	###########	441444				-	441,444
2055	South East	Paktika	Urgun	Nazargul Kalay	MF-HQ-1282	Active	MineField	32.9428	69.22401	Pre 2001	AP	Mountain	SHA	02/08/2009	375104				-	375,104
2056	South East	Paktika	Urgun	Bibi Kot	Hz-ID-20344	Active	MineField	32.93904	69.24121	Pre 2001	AP	Flat	CHA	###########	89991				-	89,991
2057	South East	Paktika	Urgun	Ali Khel	Hz-ID-20343	Active	MineField	32.89257	69.08334	Pre 2001	AP	Mountain	CHA	###########	402551				-	402,551
2058	South East	Paktika	Urgun	Ali Khel	Hz-ID-20342	Active	MineField	32.90964	69.09396	Pre 2001	AP	Mountain	CHA	###########	457382				-	457,382
2059	South East	Paktika	Sharan	Imni Khel	MF-HQ-1263	Active	MineField	33.1582	68.79945	Pre 2001	AP	Flat	SHA	28/07/2009	2500				-	2,500
2060	South East	Paktika	Sarobi	Pastolay	MF-HQ-1275	Active	MineField	32.85154	69.08558	Pre 2001	APAT	Hillside	SHA	28/07/2009	420000				-	420,000
2061	South East	Paktika	Sar Hawza	Sundurkhel	MF-HQ-1269	Active	MineField	32.95174	69.08127	Pre 2001	AP	Hillside	CHA	28/07/2009	149528				-	149,528
2062	South East	Paktika	Sar Hawza	Shatore (1)	MF-HQ-1268	Active	MineField	32.98107	69.08058	Pre 2001	APAT	Mountain	CHA	28/07/2009	155753				-	155,753
2063	South East	Paktika	Sar Hawza	Shatore (1)	MF-HQ-1268	Active	MineField	32.98107	69.08058	Pre 2001	APAT	Mountain	CHA	28/07/2009	106591				-	106,591
2064	South East	Paktika	Gomal	Amankhel	MF-HQ-1272	Active	MineField	32.54809	68.87542	Pre 2001	AP	Flat	SHA	28/07/2009	80000				-	80,000
2065	South East	Paktika	Gayan	Wochakay	MF-HQ-1276	Active	MineField	33.06973	69.39749	Pre 2001	AP	Ridge	SHA	28/07/2009	145450				-	145,450
2066	South East	Paktika	Dila	Pazgai	MF-HQ-1265	Active	MineField	32.48173	68.12041	Pre 2001	AP	Flat	SHA	28/07/2009	80000				-	80,000
2067	South East	Khost	Tere Zayi	Zera Ghar	Hz-ID-19628	Transitional	MineField	33.43872	70.09811	Pre 2001	AP	Mountain	CHA	###########	17342	17342			17,342	-
2068	South East	Khost	Tere Zayi	Tore Obeh	Hz-ID-23167	Active	AIMF	33.40713	70.13289	Post 2001	ATAIM	Flat	CHA	###########	2573				-	2,573
2069	South East	Khost	Tere Zayi	Harunkhel	MF-HQ-1279	Transitional	MineField	33.39383	70.14261	Pre 2001	AP	Mountain	CHA	02/08/2009	64678	64678			64,678	-
2070	South East	Khost	Tani	Yatmani Kalay	Hz-ID-18570	Transitional	MineField	33.16544	69.82614	Pre 2001	AP	Mountain	CHA	###########	110737	92979			92,979	17,758
2071	South East	Khost	Tani	Yatmani Kalay	Hz-ID-22776	Active	MineField	33.16354	69.82861	Pre 2001	APAT	Mountain	CHA	###########	47997				-	47,997
2072	South East	Khost	Tani	Sre Kalay	MF-HQ-1526	Active	MineField	33.16808	69.78729	Pre 2001	AP	Mountain	CHA	05/10/2010	62547				-	62,547
2073	South East	Khost	Tani	Kosha	Hz-ID-17499	Active	MineField	33.28125	69.68088	Pre 2001	AP	Mountain	CHA	###########	16534				-	16,534
2074	South East	Khost	Tani	Kosha	Hz-ID-17497	Active	MineField	33.27834	69.67754	Pre 2001	AP	Mountain	CHA	###########	55987				-	55,987
2075	South East	Khost	Sabri	Surwapan Toy	MF-HQ-1280	Active	MineField	33.55326	69.96526	Pre 2001	AP	Mountain	CHA	02/08/2009	149272				-	149,272
2076	South East	Khost	Sabri	Nuri Kalay	MF-HQ-1280	Active	AIMF	33.49516	69.96195	Post 2001	ATAIM	Flat	CHA	02/08/2009	29030				-	29,030
2077	South East	Khost	Nadir Shah Kot	Babrakkhan	MF-SE-451	Active	MineField	33.282539	69.674419	Pre 2001	AP	Hillside	CHA	31/01/2009	39297				-	39,297
2078	South East	Khost	Khost(Matun)	Loy Mazghar	Hz-ID-22537	Transitional	MineField	33.42901	69.89574	Pre 2001	AP	Mountain	CHA	###########	25521	8130			8,130	17,391
2079	South East	Khost	Khost(Matun)	Loy Mazghar	Hz-ID-22536	Active	MineField	33.42876	69.8928	Pre 2001	AP	Mountain	CHA	###########	19379				-	19,379
2080	South East	Khost	Gurbuz	Tawda China	Hz-ID-19417	Transitional	MineField	33.25824	69.99098	Pre 2001	AP	Hillside	CHA	###########	39141	40660			40,660	(1,519)
2081	South East	Khost	Gurbuz	Tawda China	Hz-ID-19416	Transitional	MineField	33.25685	69.96955	Pre 2001	AP	Hillside	CHA	###########	55141	62141			62,141	(7,000)
2082	South East	Khost	Gurbuz	Tawda China	Hz-ID-19415	Active	MineField	33.24848	69.97725	Pre 2001	AP	Mountain	CHA	###########	57500				-	57,500
2083	South East	Khost	Gurbuz	Tawda China	Hz-ID-19043	Transitional	MineField	33.2755	69.99962	Pre 2001	AP	Mountain	CHA	###########	44846	34011			34,011	10,835
2084	South East	Ghazni	Zana Khan	Kodale	MF-HQ-1250	Active	MineField	33.644281	68.564781	Pre 2001	AP	Hillside	SHA	02/08/2009	201600				-	201,600
2085	South East	Ghazni	Wali Muhammadi Shahid	Yatimak	MF-HQ-1273	Active	MineField	33.56005	68.360431	Pre 2001	APATERW	Hillside	SHA	02/08/2009	205200				-	205,200
2086	South East	Ghazni	Wali Muhammadi Shahid	Qoli chirek	MF-HQ-1260	Active	MineField	33.549819	68.276339	Pre 2001	AP	Flat	SHA	02/08/2009	62400				-	62,400
2087	South East	Ghazni	Wali Muhammadi Shahid	Kalakhel (2)	MF-HQ-1276	Active	MineField	33.560889	68.242231	Pre 2001	AP	Ridge	SHA	02/08/2009	180000				-	180,000
2088	South East	Ghazni	Waghaz	Omarwal	MF-HQ-1251	Active	MineField	33.405781	68.287989	Pre 2001	AP	Flat	SHA	02/08/2009	74550				-	74,550
2089	South East	Ghazni	Qarabagh	Tamaki	MF-HQ-1266	Active	MineField	33.201611	67.775319	Pre 2001	AP	Hillside	CHA	02/08/2009	80000				-	80,000
2090	South East	Ghazni	Qarabagh	Tamaki	MF-HQ-1264	Active	MineField	33.188939	67.7659	Pre 2001	AP	Hillside	CHA	02/08/2009	92054				-	92,054
2091	South East	Ghazni	Qarabagh	Tamaki	MF-HQ-1265	Active	MineField	33.188939	67.7659	Pre 2001	AP	Hillside	CHA	02/08/2009	90000				-	90,000
2092	South East	Ghazni	Qarabagh	Tamaki	MF-HQ-1266	Active	MineField	33.1889	67.765889	Pre 2001	AP	Hillside	CHA	02/08/2009	111550				-	111,550
2093	South East	Ghazni	Qarabagh	Qarya-i-Deh Kushk	MF-HQ-1380	Active	MineField	33.27343	67.77332	Pre 2001	AP	Hillside	CHA	13/12/2009	124257				-	124,257
2094	South East	Ghazni	Qarabagh	Qal`a-i-Bara	MF-HQ-1380	Active	MineField	33.28091	68.25142	Pre 2001	AP	Hillside	CHA	13/12/2009	161303				-	161,303
2095	South East	Ghazni	Qarabagh	Qal`a-i-Bara	MF-HQ-1379	Active	MineField	33.27614	68.24836	Pre 2001	AP	Hillside	CHA	13/12/2009	99400				-	99,400
2096	South East	Ghazni	Khwaja Umari	Taquduz	MF-HQ-1249	Active	MineField	33.66774	68.35579	Pre 2001	AP	Flat	CHA	02/08/2009	65979				-	65,979
2097	South East	Ghazni	Khwaja Umari	Qal'a-i-Mulla Ghazi	MF-HQ-1249	Active	MineField	33.66854	68.48695	Pre 2001	AP	Flat	CHA	02/08/2009	43344				-	43,344
2098	South East	Ghazni	Khwaja Umari	Pay Mast'ali	MF-HQ-1248	Active	MineField	33.71096	68.37641	Pre 2001	AP	Hillside	CHA	02/08/2009	71564				-	71,564
2099	South East	Ghazni	Khwaja Umari	Karez (2)	MF-HQ-1254	Active	MineField	33.71673	68.42425	Pre 2001	AP	Flat	CHA	02/08/2009	35671				-	35,671
2100	South East	Ghazni	Khwaja Umari	Godole Qandahari	Hz-ID-19338	Active	MineField	33.69874	68.40225	Pre 2001	APAT	Hillside	CHA	###########	284244				-	284,244
2101	South East	Ghazni	Khwaja Umari	Dehe Darat	MF-HQ-1254	Active	MineField	33.70862	68.39964	Pre 2001	APAT	Flat	CHA	02/08/2009	254168				-	254,168
2102	South East	Ghazni	Jaghuri	Tamqol	Hz-ID-19022	Active	MineField	33.1014	67.61319	Pre 2001	AP	Mountain	CHA	###########	21734				-	21,734
2103	South East	Ghazni	Jaghuri	Shakhtu	MF-HQ-1248	Active	MineField	33.11169	67.58729	Pre 2001	AP	Mountain	CHA	02/08/2009	89890				-	89,890
2104	South East	Ghazni	Jaghuri	Shakhtu	Hz-ID-19087	Active	MineField	33.12595	67.5825	Pre 2001	AP	Hillside	CHA	###########	63691				-	63,691

2105	South East	Ghazni	Jaghuri	Shahrzaydah	Hz-ID-19088	Active	MineField	33.18873	67.70064	Pre 2001	AP	Mountain	CHA	###########	88349				-	88,349
2106	South East	Ghazni	Jaghuri	Sare Luman	MF-HQ-3496	Active	MineField	33.12604	67.65995	Pre 2001	AP	Mountain	CHA	16/09/1996	161922				-	161,922
2107	South East	Ghazni	Jaghuri	Sare Luman	MF-HQ-3497	Active	MineField	33.12011	67.65808	Pre 2001	AP	Mountain	CHA	23/09/1996	114560				-	114,560
2108	South East	Ghazni	Jaghuri	Sare Luman	Hz-ID-19023	Active	MineField	33.14	67.6846	Pre 2001	AP	Hillside	CHA	###########	46758				-	46,758
2109	South East	Ghazni	Jaghuri	Sare Luman	Hz-ID-19019	Active	MineField	33.12336	67.66644	Pre 2001	AP	Hillside	CHA	###########	34043				-	34,043
2110	South East	Ghazni	Jaghuri	Safarqol	Hz-ID-19020	Active	MineField	33.07956	67.45528	Pre 2001	AP	Mountain	CHA	###########	26499				-	26,499
2111	South East	Ghazni	Jaghuri	Qarya-i-Baba	Hz-ID-19021	Active	MineField	33.02631	67.32086	Pre 2001	AP	Mountain	CHA	###########	26080				-	26,080
2112	South East	Ghazni	Jaghuri	Qal'a-i-Mulla	Hz-ID-19017	Active	MineField	33.12089	67.6556	Pre 2001	APERW	Flat	CHA	###########	7866				-	7,866
2113	South East	Ghazni	Jaghuri	Lodah	MF-HQ-1248	Active	MineField	33.1629	67.6056	Pre 2001	AP	Mountain	CHA	02/08/2009	28663				-	28,663
2114	South East	Ghazni	Jaghuri	Lodah	Hz-ID-19018	Active	MineField	33.16814	67.61145	Pre 2001	AP	Mountain	CHA	###########	30189				-	30,189
2115	South East	Ghazni	Jaghuri	Ghari Shaki Noka	Hz-ID-19096	Active	MineField	33.25853	67.71924	Pre 2001	AP	Mountain	CHA	###########	4924				-	4,924
2116	South East	Ghazni	Jaghuri	Ghari Shaki Noka	Hz-ID-19094	Active	MineField	33.26725	67.72681	Pre 2001	AP	Mountain	CHA	###########	6906				-	6,906
2117	South East	Ghazni	Jaghuri	Ghari Shaki Noka	Hz-ID-19091	Active	MineField	33.26159	67.71195	Pre 2001	AP	Mountain	CHA	###########	28495				-	28,495
2118	South East	Ghazni	Jaghuri	Chardeh	Hz-ID-19341	Active	MineField	32.90608	67.54387	Pre 2001	AP	Mountain	CHA	###########	46855				-	46,855
2119	South East	Ghazni	Jaghuri	Chardeh	Hz-ID-19098	Active	MineField	32.904	67.53072	Pre 2001	AP	Mountain	CHA	###########	74742				-	74,742
2120	South East	Ghazni	Jaghuri	Bayan (Qarya-I-Bayan)	MF-HQ-1248	Active	MineField	33.16278	67.59585	Pre 2001	APERW	Mountain	CHA	02/08/2009	76362				-	76,362
2121	South East	Ghazni	Giro	Disi	MF-HQ-1275	Active	MineField	33.014839	68.479211	Pre 2001	APAT	Flat	SHA	02/08/2009	110000				-	110,000
2122	South East	Ghazni	Giro	Disi	MF-HQ-1275	Active	MineField	33.018181	68.464839	Pre 2001	AP	Ridge	SHA	02/08/2009	80000				-	80,000
2123	South East	Ghazni	Dih Yak	Sar Tasan	MF-HQ-1251	Active	MineField	33.50082	68.59815	Pre 2001	AP	Gully	CHA	02/08/2009	473				-	473
2124	South East	Ghazni	Dih Yak	Pajak	Hz-ID-19149	Active	MineField	33.49903	68.55133	Pre 2001	APAT	Flat	CHA	###########	506484				-	506,484
2125	South East	Ghazni	Dih Yak	Laghawat	Hz-ID-19335	Active	MineField	33.48459	68.55046	Pre 2001	AP	Gully	CHA	###########	10007				-	10,007
2126	South East	Ghazni	Dih Yak	Laghawat	Hz-ID-19080	Active	MineField	33.47608	68.53693	Pre 2001	APERW	Hillside	CHA	###########	6909				-	6,909
2127	South East	Ghazni	Bahrami Shahid (Jaghatu)	Sar bed	MF-HQ-1277	Active	MineField	33.62405	68.221269	Pre 2001	AP	Hillside	SHA	02/08/2009	108000				-	108,000
2128	South East	Ghazni	Andar	Sardeh Band(Bande Sardeh)	MF-HQ-1256	Active	MineField	33.313	68.623	Pre 2001	APAT	Hillside	CHA	02/08/2009	97640				-	97,640
2129	South East	Ghazni	Andar	Sardeh Band(Bande Sardeh)	MF-HQ-1256	Active	MineField	33.313	68.623	Pre 2001	APAT	Hillside	CHA	02/08/2009	95218				-	95,218
2130	South East	Ghazni	Andar	Sardeh Band(Bande Sardeh)	MF-HQ-1256	Active	MineField	33.29156	68.62614	Pre 2001	AP	Hillside	CHA	02/08/2009	65239				-	65,239
2131	South East	Ghazni	Andar	Sardeh Band(Bande Sardeh)	Hz-ID-22605	Active	MineField	33.29156	68.62614	Pre 2001	AP	Hillside	CHA	###########	59700				-	59,700
2132	South East	Ghazni	Andar	Qala-i-Haji	MF-HQ-1255	Active	MineField	33.398611	68.420189	Pre 2001	APAT	Flat	SHA	02/08/2009	122400				-	122,400
2133	South East	Ghazni	Ab Band	Gandaw(Gandab)	MF-HQ-218	Active	MineField	32.90174	68.05339	Pre 2001	AP	Flat	CHA	09/02/2003	5648				-	5,648
2134	South East	Ghazni	Ab Band	Asghari Kalay	MF-HQ-1279	Active	MineField	32.862111	67.972081	Pre 2001	APAT	Gully	SHA	02/08/2009	750000				-	750,000
2135	South East	Ghazni	Ab Band	Almarkhel	MF-HQ-1278	Active	MineField	32.851581	67.953581	Pre 2001	APAT	Flat	SHA	02/08/2009	700000				-	700,000
2136	West	Hirat	Shindand	Sanawghan	MF-HQ-1106	Active	MineField	33.222069	62.164381	Pre 2001	AP	Flat	CHA	03/06/2009	97200				-	97,200
2137	West	Hirat	Shindand	Par Makan	MF-HQ-1101	Active	MineField	33.05544	62.18708	Pre 2001	APAT	Flat	CHA	17/06/2009	497260				-	497,260
2138	West	Hirat	Shindand	Pada-i-Khalil	MF-HQ-1102	Active	MineField	33.12025	62.11998	Pre 2001	APAT	Flat	CHA	17/06/2009	640000				-	640,000
2139	West	Hirat	Shindand	Kariz-e Chah Sozon	Hz-ID-22782	Active	MineField	33.16983	62.03056	Pre 2001	AP	Hillside	CHA	###########	148795				-	148,795
2140	West	Hirat	Shindand	Kariz-e Chah Sozon	Hz-ID-22781	Active	MineField	33.16737	62.03924	Pre 2001	AP	Hillside	CHA	###########	115555				-	115,555
2141	West	Hirat	Shindand	Kariz-e Chah Sozon	Hz-ID-22780	Active	MineField	33.16728	62.04048	Pre 2001	AP	Hillside	CHA	###########	115597				-	115,597
2142	West	Hirat	Shindand	Kariz-e Chah Sozon	Hz-ID-22779	Active	MineField	33.16719	62.04172	Pre 2001	AP	Hillside	CHA	###########	115585				-	115,585
2143	West	Hirat	Shindand	Kariz-e Chah Sozon	Hz-ID-22777	Active	MineField	33.1671	62.04296	Pre 2001	AP	Hillside	CHA	###########	115573				-	115,573
2144	West	Hirat	Shindand	Kariz-e Chah Sozon	Hz-ID-22775	Active	MineField	33.16748	62.0447	Pre 2001	AP	Hillside	CHA	###########	115561				-	115,561
2145	West	Hirat	Shindand	Kariz-e Chah Sozon	Hz-ID-21960	Active	MineField	33.1676	62.02623	Pre 2001	AP	Hillside	CHA	###########	98972				-	98,972
2146	West	Hirat	Shindand	Kariz-e Chah Sozon	Hz-ID-21958	Active	MineField	33.17079	62.01072	Pre 2001	AP	Hillside	CHA	###########	136993				-	136,993
2147	West	Hirat	Shindand	Darvaji Pa'in	Hz-ID-22783	Active	MineField	33.08229	62.08866	Pre 2001	AP	Hillside	CHA	###########	100307				-	100,307
2148	West	Hirat	Shindand	Darvaji Pa'in	Hz-ID-22773	Active	MineField	33.08162	62.09075	Pre 2001	AP	Hillside	CHA	###########	100302				-	100,302
2149	West	Hirat	Shindand	Darvaji Pa'in	Hz-ID-22772	Active	MineField	33.08095	62.09285	Pre 2001	AP	Hillside	CHA	###########	100297				-	100,297
2150	West	Hirat	Shindand	Darvaji Pa'in	Hz-ID-22771	Active	MineField	33.08028	62.09493	Pre 2001	AP	Hillside	CHA	###########	100333				-	100,333
2151	West	Hirat	Shindand	Darvaji Pa'in	Hz-ID-22769	Active	MineField	33.08003	62.0973	Pre 2001	AP	Hillside	CHA	###########	100332				-	100,332
2152	West	Hirat	Kohsan	Kolata Purbouz-Naib Ghafoor (Prozha)	Hz-ID-21524	Active	MineField	34.76319	61.08028	Pre 2001	AP	Flat	CHA	###########	13579				-	13,579
2153	West	Hirat	Kohsan	Jaghati	Hz-ID-21523	Active	MineField	34.78339	61.06135	Pre 2001	AP	Flat	CHA	###########	5165				-	5,165
2154	West	Hirat	Gulran	Kamana	MF-WA-662	Active	MineField	35.08656	61.34375	Pre 2001	AP	Flat	CHA	06/06/2008	70000				-	70,000
2155	West	Hirat	Gulran	Kamana	Hz-ID-21889	Active	MineField	35.05408	61.13645	Pre 2001	AP	Flat	CHA	###########	21654				-	21,654
2156	West	Hirat	Gulran	Kamana	Hz-ID-21891	Active	MineField	35.04625	61.12655	Pre 2001	AP	Flat	CHA	###########	102452				-	102,452
2157	West	Hirat	Gulran	Kamana	Hz-ID-21888	Active	MineField	35.05689	61.13823	Pre 2001	AP	Flat	CHA	###########	27732				-	27,732
2158	West	Hirat	Gulran	Kamana	Hz-ID-21887	Active	MineField	35.06031	61.14014	Pre 2001	AP	Flat	CHA	###########	35285				-	35,285
2159	West	Hirat	Gulran	Kalta Kay (1)	Hz-ID-21521	Active	MineField	35.07633	61.5259	Pre 2001	AP	Hillside	CHA	###########	47930				-	47,930
2160	West	Hirat	Gulran	Kalta Kay (1)	Hz-ID-21520	Active	MineField	35.08027	61.52726	Pre 2001	AP	Hillside	CHA	###########	38863				-	38,863
2161	West	Hirat	Gulran	Burj Dahana-e-Zul Feqar, Chah Makam	MF-WA-805	Active	MineField	35.36296	61.26804	Pre 2001	AP	Hillside	CHA	15/08/2008	87500				-	87,500
2162	West	Ghor	Du Layna	Khushnaw	Hz-ID-23031	Active	MineField	34.26752	64.91668	Pre 2001	AP	Hillside	CHA	###########	65073				-	65,073
2163	West	Ghor	Du Layna	Khushnaw	Hz-ID-23030	Active	MineField	34.26139	64.91587	Pre 2001	AP	Hillside	CHA	###########	28582				-	28,582
2164	West	Ghor	Du Layna	Khushnaw	Hz-ID-23028	Active	MineField	34.22108	64.83096	Pre 2001	APERW	Hillside	CHA	###########	91311				-	91,311
2165	West	Ghor	Du Layna	Khushnaw	Hz-ID-23027	Active	MineField	34.21054	64.82783	Pre 2001	APERW	Hillside	CHA	###########	98880				-	98,880
2166	West	Ghor	Du Layna	Khushnaw	Hz-ID-23026	Active	MineField	34.21054	64.82783	Pre 2001	APERW	Hillside	CHA	###########	96941				-	96,941
2167	West	Ghor	Du Layna	Khushnaw	Hz-ID-22992	Active	MineField	34.22108	64.83096	Pre 2001	APERW	Flat	CHA	###########	99699				-	99,699
2168	West	Ghor	Du Layna	Berenji	Hz-ID-23025	Active	MineField	34.20017	64.88106	Pre 2001	AP	Hillside	CHA	###########	99669				-	99,669
2169	West	Ghor	Dawlat Yar	Sumak	Hz-ID-22586	Active	AIMF	34.66384	65.84308	Post 2001	AIM	Flat	CHA	###########	18418				-	18,418
2170	West	Ghor	Dawlat Yar	Sumak	Hz-ID-22588	Active	AIMF	34.67176	65.8334	Post 2001	AIM	Hillside	CHA	###########	32753				-	32,753
2171	West	Ghor	Dawlat Yar	Sumak	Hz-ID-22587	Active	AIMF	34.66727	65.83876	Post 2001	AIM	Hillside	CHA	###########	11570				-	11,570
2172	West	Ghor	Dawlat Yar	Sumak	Hz-ID-22585	Active	AIMF	34.66808	65.83965	Post 2001	AIMERW	Flat	CHA	###########	11718				-	11,718
2173	West	Ghor	Dawlat Yar	Sumak	Hz-ID-22557	Active	AIMF	34.66304	65.84306	Post 2001	AIM	Hillside	CHA	###########	70581				-	70,581
2174	West	Farah	Shib Koh	Khash	MF-HQ-1101	Active	MineField	32.06662	61.182	Pre 2001	APATERW	Mountain	CHA	17/06/2009	599963				-	599,963
2175	West	Farah	Shib Koh	Khash	MF-HQ-1101	Active	MineField	32.0566	61.16337	Pre 2001	APERW	Mountain	CHA	17/06/2009	674551				-	674,551
2176	West	Farah	Shib Koh	Khash	MF-HQ-1101	Active	MineField	32.0588	61.17345	Pre 2001	APATERW	Flat	CHA	17/06/2009	337307				-	337,307
2177	West	Farah	Qala Ka	Qarya-i-Ur	MF-HQ-1107	Active	MineField	32.51991	61.26053	Pre 2001	AP	Mountain	CHA	17/06/2009	20074				-	20,074
2178	West	Farah	Qala Ka	Qarya-i-Anjiran	MF-HQ-1109	Active	MineField	32.4325	61.36934	Pre 2001	AP	Mountain	CHA	17/06/2009	131053				-	131,053
2179	West	Farah	Qala Ka	Qarya-i-Anjiran	Hz-ID-22372	Active	MineField	32.48728	61.33675	Pre 2001	APAT	Flat	CHA	###########	695027				-	695,027
2180	West	Farah	Qala Ka	Qarya-i-Anjiran	Hz-ID-22371	Active	MineField	32.48778	61.32973	Pre 2001	APAT	Ridge	CHA	###########	595885				-	595,885
2181	West	Farah	Qala Ka	Chah Karta	Hz-ID-22376	Active	MineField	32.38631	61.19143	Pre 2001	APAT	Mountain	CHA	###########	324723				-	324,723
2182	West	Farah	Pusht Rod	Kareze Hakim	Hz-ID-22178	Active	MineField	32.49314	61.95352	Pre 2001	AP	Ridge	CHA	###########	105556				-	105,556
2183	West	Farah	Pusht Rod	Kareze Hakim	Hz-ID-22177	Active	MineField	32.49527	61.9545	Pre 2001	AP	Ridge	CHA	###########	76043				-	76,043
2184	West	Farah	Pusht Rod	Babu Kheyl	Hz-ID-22183	Active	MineField	32.53218	62.01671	Pre 2001	APAT	Flat	CHA	###########	173015				-	173,015
2185	West	Farah	Pusht Rod	Babu Kheyl	Hz-ID-22175	Active	MineField	32.52217	62.01101	Pre 2001	APAT	Flat	CHA	###########	245526				-	245,526

2186	West	Farah	Pusht Rod	Babu Kheyl	Hz-ID-22174	Active	MineField	32.52472	62.01839	Pre 2001	APAT	Flat	CHA	###########	192270				-	192,270
2187	West	Farah	Pusht Rod	Babu Kheyl	Hz-ID-22173	Active	MineField	32.52574	62.02086	Pre 2001	APAT	Flat	CHA	###########	191487				-	191,487
2188	West	Farah	Pusht Rod	Babu Kheyl	Hz-ID-22172	Active	MineField	32.52667	62.02324	Pre 2001	APAT	Flat	CHA	###########	191473				-	191,473
2189	West	Farah	Pusht Rod	Babu Kheyl	Hz-ID-22170	Active	MineField	32.53854	62.01757	Pre 2001	APAT	Mountain	CHA	###########	188989				-	188,989
2190	West	Farah	Pusht Rod	Babu Kheyl	Hz-ID-22169	Active	MineField	32.53994	62.07793	Pre 2001	AP	Mountain	CHA	###########	83156				-	83,156
2191	West	Farah	Pusht Rod	Babu Kheyl	Hz-ID-22168	Active	MineField	32.53994	62.07793	Pre 2001	AP	Flat	CHA	###########	91953				-	91,953
2192	West	Farah	Lash Wa Juwayn	Domboli Bala	MF-HQ-1102	Active	MineField	31.504	61.45359	Pre 2001	APAT	Ridge	CHA	17/06/2009	198392				-	198,392
2193	West	Farah	Lash Wa Juwayn	Domboli Bala	Hz-ID-22504	Active	MineField	31.49572	61.46158	Pre 2001	APAT	Ridge	CHA	###########	505368				-	505,368
2194	West	Farah	Lash Wa Juwayn	Domboli Bala	Hz-ID-22503	Active	MineField	31.49774	61.45962	Pre 2001	APAT	Ridge	CHA	###########	447955				-	447,955
2195	West	Farah	Lash Wa Juwayn	Domboli Bala	Hz-ID-22428	Active	MineField	31.49916	61.45817	Pre 2001	APAT	Ridge	CHA	###########	245599				-	245,599
2196	West	Farah	Lash Wa Juwayn	Domboli Bala	Hz-ID-22427	Active	MineField	31.50215	61.45554	Pre 2001	APAT	Ridge	CHA	###########	263914				-	263,914
2197	West	Farah	Khaki Safed	Qarya-i-Gargawa	Hz-ID-22313	Active	MineField	32.82706	61.91336	Pre 2001	APAT	Flat	CHA	###########	96648				-	96,648
2198	West	Farah	Khaki Safed	Kurghand	Hz-ID-21878	Active	MineField	32.69968	62.08584	Pre 2001	APAT	Flat	CHA	###########	237790				-	237,790
2199	West	Farah	Khaki Safed	Kurghand	Hz-ID-21877	Active	MineField	32.70116	62.09087	Pre 2001	APAT	Flat	CHA	###########	240215				-	240,215
2200	West	Farah	Gulistan	Qarya-i-Petawak	Hz-ID-22618	Active	MineField	32.45843	63.24022	Pre 2001	AP	Mountain	CHA	###########	36532				-	36,532
2201	West	Farah	Gulistan	Qarya-i-Charra	MF-HQ-1109	Active	MineField	32.46859	63.23343	Pre 2001	AP	Mountain	CHA	17/06/2009	426579				-	426,579
2202	West	Farah	Gulistan	Qarya-i-Charra	MF-HQ-1109	Active	MineField	32.46727	63.24239	Pre 2001	AP	Mountain	CHA	17/06/2009	119530				-	119,530
2203	West	Farah	Gulistan	Gunbad	MF-WA-3	Active	MineField	32.374223	63.214564	Pre 2001	APAT	Flat	CHA	30/04/2003	83775				-	83,775
2204	West	Farah	Gulistan	Gunbad	MF-WA-13	Active	MineField	32.38259	63.217646	Pre 2001	AP	Flat	CHA	03/04/2003	85848				-	85,848
2205	West	Farah	Gulistan	Gunbad	MF-WA-58	Active	MineField	32.341297	63.218833	Pre 2001	APAT	Flat	CHA	31/03/2003	87625				-	87,625
2206	West	Farah	Bakwa	Si Av	MF-HQ-1107	Active	MineField	32.30963	62.73241	Pre 2001	APAT	Flat	CHA	17/06/2009	230300				-	230,300
2207	West	Farah	Bakwa	Chichi Khuni	MF-WA-97	Active	MineField	32.24605	62.95101	Pre 2001	AP	Flat	CHA	31/01/2004	63056	517			517	62,539
2208	West	Farah	Bakwa	Chichi Khuni	MF-HQ-1103	Active	MineField	32.27975	62.94389	Pre 2001	APAT	Flat	CHA	03/06/2009	645742				-	645,742
2209	West	Farah	Bakwa	Asad Jmeka	MF-HQ-1104	Active	MineField	32.37244	63.20907	Pre 2001	APAT	Flat	CHA	03/06/2009	440201				-	440,201
2210	West	Farah	Bakwa	Asad Jmeka	MF-HQ-1104	Active	MineField	32.28458	63.15281	Pre 2001	APAT	Flat	CHA	03/06/2009	182500				-	182,500
2211	West	Farah	Anar Dara	Ziken	Hz-ID-21776	Active	MineField	32.72849	61.59857	Pre 2001	AP	Hillside	CHA	###########	96430				-	96,430
2212	West	Farah	Anar Dara	Ziken	Hz-ID-21775	Active	MineField	32.71026	61.53896	Pre 2001	AP	Mountain	CHA	###########	108140				-	108,140
2213	West	Farah	Anar Dara	Ziken	Hz-ID-21774	Active	MineField	32.71077	61.54121	Pre 2001	AP	Mountain	CHA	###########	106162				-	106,162
2214	West	Farah	Anar Dara	Ziken	Hz-ID-21773	Active	MineField	32.71127	61.54346	Pre 2001	AP	Mountain	CHA	###########	102547				-	102,547
2215	West	Farah	Anar Dara	Ziken	Hz-ID-21771	Active	MineField	32.71179	61.54561	Pre 2001	AP	Mountain	CHA	###########	103167				-	103,167
2216	West	Farah	Anar Dara	Ziken	Hz-ID-21770	Active	MineField	32.71179	61.54561	Pre 2001	AP	Mountain	CHA	###########	105625				-	105,625
2217	West	Farah	Anar Dara	Qarya-i-Kalata	MF-HQ-1102	Active	MineField	32.78021	61.76227	Pre 2001	APAT	Hillside	CHA	17/06/2009	148863				-	148,863
2218	West	Farah	Anar Dara	Dar Shar	MF-HQ-1102	Active	MineField	32.68877	61.37177	Pre 2001	APAT	Hillside	CHA	17/06/2009	218012				-	218,012
2219	West	Farah	Anar Dara	Dar Shar	MF-HQ-1102	Active	MineField	32.72767	61.45272	Pre 2001	APATERW	Flat	CHA	17/06/2009	196427				-	196,427
2220	West	Farah	Anar Dara	Dar Shar	Hz-ID-21675	Active	MineField	32.72767	61.45272	Pre 2001	APATERW	Flat	CHA	###########	212294				-	212,294
2221	West	Farah	Anar Dara	Dar Shar	Hz-ID-21673	Active	MineField	32.68382	61.36301	Pre 2001	APAT	Hillside	CHA	###########	195170				-	195,170
2222	West	Farah	Anar Dara	Dar Shar	Hz-ID-21672	Active	MineField	32.68616	61.36733	Pre 2001	APAT	Hillside	CHA	###########	197294				-	197,294
2223	West	Farah	Anar Dara	Dar Shar	Hz-ID-21676	Active	MineField	32.72596	61.45432	Pre 2001	APATERW	Flat	CHA	###########	228084				-	228,084
2224	West	Farah	Anar Dara	Dar Shar	Hz-ID-21674	Active	MineField	32.71387	61.42095	Pre 2001	APAT	Flat	CHA	###########	111662				-	111,662
2225	West	Farah	Anar Dara	Anar Dara	MF-HQ-1104	Active	MineField	32.74901	61.67143	Pre 2001	APATERW	Flat	CHA	17/06/2009	41934				-	41,934
2226	West	Farah	Anar Dara	Anar Dara	MF-HQ-1104	Active	MineField	32.76065	61.64368	Pre 2001	APAT	Flat	CHA	17/06/2009	295211				-	295,211
2227	West	Farah	Anar Dara	Anar Dara	MF-HQ-1104	Active	MineField	32.70991	61.659	Pre 2001	APAT	Flat	CHA	17/06/2009	246737				-	246,737
2228	West	Farah	Anar Dara	Anar Dara	Hz-ID-21875	Active	MineField	32.70332	61.64855	Pre 2001	APAT	Flat	CHA	###########	178994				-	178,994
2229	West	Farah	Anar Dara	Anar Dara	Hz-ID-21876	Active	MineField	32.76065	61.64368	Pre 2001	APAT	Flat	CHA	###########	186787				-	186,787
2230	West	Farah	Anar Dara	Anar Dara	Hz-ID-21874	Active	MineField	32.70279	61.65099	Pre 2001	APAT	Flat	CHA	###########	229064				-	229,064
2231	West	Farah	Anar Dara	Anar Dara	Hz-ID-21856	Active	MineField	32.70707	61.65392	Pre 2001	APAT	Flat	CHA	###########	221539				-	221,539
2232	West	Farah	Anar Dara	Anar Dara	Hz-ID-21873	Active	MineField	32.70473	61.65232	Pre 2001	APAT	Flat	CHA	###########	211106				-	211,106
2233	West	Farah	Anar Dara	Anar Dara	Hz-ID-21855	Active	MineField	32.70852	61.65653	Pre 2001	APAT	Flat	CHA	###########	254789				-	254,789
2234	West	Badghis	Qadis	Zay Saleh	Hz-ID-23154	Active	MineField	34.83668	63.43182	Pre 2001	AP	Hillside	CHA	###########	37454				-	37,454
2235	West	Badghis	Qadis	Zay Saleh	Hz-ID-22983	Active	AIMF	34.84925	63.38662	Post 2001	APAIM	Hillside	CHA	###########	99296				-	99,296
2236	West	Badghis	Qadis	Zay Saleh	Hz-ID-22981	Active	AIMF	34.84925	63.38662	Post 2001	APAIM	Hillside	CHA	###########	125903				-	125,903
2237	West	Badghis	Qadis	Shoraw (2)	Hz-ID-22976	Active	MineField	34.92145	63.44079	Pre 2001	AP	Hillside	CHA	###########	19147				-	19,147
2238	West	Badghis	Qadis	Shoraw (2)	Hz-ID-22975	Active	MineField	34.92346	63.43955	Pre 2001	AP	Hillside	CHA	###########	41528				-	41,528
2239	West	Badghis	Qadis	Shoraw (1)	Hz-ID-22979	Active	MineField	34.92556	63.42919	Pre 2001	AP	Mountain	CHA	###########	38215				-	38,215
2240	West	Badghis	Qadis	Shoraw (1)	Hz-ID-22977	Active	MineField	34.92874	63.42914	Pre 2001	AP	Hillside	CHA	###########	16742				-	16,742
2241	West	Badghis	Qadis	Shahdost	Hz-ID-22980	Active	MineField	34.77015	63.517	Pre 2001	AP	Mountain	CHA	###########	74110				-	74,110
2242	West	Badghis	Qadis	Langar	Hz-ID-23153	Active	MineField	34.87791	63.46078	Pre 2001	APERW	Hillside	CHA	###########	9985				-	9,985
2243	West	Badghis	Qadis	Langar	Hz-ID-23152	Active	MineField	34.87791	63.46078	Pre 2001	APERW	Hillside	CHA	###########	19421				-	19,421
2244	West	Badghis	Qadis	Langar	Hz-ID-23147	Active	MineField	34.86676	63.44648	Pre 2001	AP	Hillside	CHA	###########	35365				-	35,365
2245	West	Badghis	Qadis	Khwaja Charan	Hz-ID-22954	Active	MineField	34.85616	63.44902	Pre 2001	AP	Hillside	CHA	###########	39955				-	39,955
2246	West	Badghis	Qadis	Ghalcharkh	MF-16354	Active	MineField	34.95547	63.48035	Pre 2001	AP	Hillside	CHA	###########	204914				-	204,914
2247	West	Badghis	Qadis	Ghalcharkh	Hz-ID-22951	Active	MineField	34.88933	63.50979	Pre 2001	AP	Hillside	CHA	###########	65125				-	65,125
2248	West	Badghis	Qadis	Badrawak (2)	Hz-ID-23149	Active	MineField	34.90516	63.47686	Pre 2001	APERW	Hillside	CHA	###########	40977				-	40,977
2249	West	Badghis	Qadis	Badrawak (2)	Hz-ID-23148	Active	MineField	34.91338	63.47316	Pre 2001	APERW	Hillside	CHA	###########	28627				-	28,627
2250	West	Badghis	Bala Murghab	Sakhra-i-Arbab Majnun	MF-HQ-1099	Active	MineField	35.413761	63.396189	Pre 2001	APAT	Hillside	SHA	17/06/2009	18000				-	18,000
2251	West	Badghis	Bala Murghab	Oibchaq	MF-HQ-1097	Active	MineField	35.570711	63.346431	Pre 2001	AP	Flat	SHA	17/06/2009	10657				-	10,657
2252	West	Badghis	Bala Murghab	Oibchaq	MF-HQ-1097	Active	MineField	35.573469	63.341839	Pre 2001	AP	Flat	SHA	17/06/2009	600				-	600
2253	West	Badghis	Bala Murghab	Mangan	MF-HQ-1099	Active	MineField	35.483739	63.154719	Pre 2001	AP	Gully	SHA	17/06/2009	67500				-	67,500
2254	West	Badghis	Bala Murghab	Haji Noor Mohd	MF-HQ-1099	Active	MineField	35.549081	63.2108	Pre 2001	APAT	Flat	SHA	17/06/2009	60000				-	60,000
2255	West	Badghis	Bala Murghab	Haji Noor Mohd	MF-HQ-1099	Active	MineField	35.55955	63.194239	Pre 2001	AP	Gully	SHA	17/06/2009	25000				-	25,000
2256	West	Badghis	Bala Murghab	Haji Noor Mohd	MF-HQ-1099	Active	MineField	35.576681	63.182889	Pre 2001	AP	Gully	SHA	17/06/2009	30000				-	30,000
2257	West	Badghis	Bala Murghab	Bokan (1)	MF-HQ-1098	Active	MineField	35.702461	63.574219	Pre 2001	AP	Hillside	SHA	17/06/2009	8200				-	8,200
2258	West	Badghis	Bala Murghab	Akaza'i	MF-HQ-1098	Active	MineField	35.6269	63.2514	Pre 2001	APAT	Gully	SHA	17/06/2009	40000				-	40,000
2259	West	Badghis	Bala Murghab	Akaza'i	MF-HQ-1098	Active	MineField	35.616539	63.237769	Pre 2001	AP	Gully	SHA	17/06/2009	30000				-	30,000
2260	West	Badghis	Bala Murghab	Akaza'i	MF-HQ-1098	Active	MineField	35.621439	63.236369	Pre 2001	AP	Gully	SHA	17/06/2009	22500				-	22,500
2261	West	Badghis	Ab Kamari	Pahlawan	Hz-ID-22875	Active	MineField	34.97751	63.03838	Pre 2001	AP	Hillside	CHA	###########	16600				-	16,600
2262	West	Badghis	Ab Kamari	Deh-i-Zangi (2)	Hz-ID-22874	Active	MineField	34.97022	63.04812	Pre 2001	AP	Hillside	CHA	###########	15700				-	15,700
																				187,307,502

Annex III. List AP hazards addressed during the reporting period.

Region	Province	District	Village	Hazard GUID	Hazard ID	Hazard Name	Hazard Area	Status	Blockages	Hazard Type	Latitude	Longitude	Contamination Period	Device	Ground Profile	Hazard Classification	Status Change Date	Survey Date	Area cleared	Area Reduced MDD	Area Reduced Manual	otal Area Release	AP	AT	AIM	SAA	UXO
South	Hilmand	Nad Ali	Luy Bagh	0a00-0014-169e1c72e0d-2c2c1fac-1a4b-6	Hz-ID-21581	H/9899	3575	Expired	Housing	AIMF	31.61353	64.31381	Post 2001	AIM	Flat	CHA	07/03/2020	15/01/2019	4,676			4,676	-	-	2	-	-
South	Hilmand	Nad Ali	Gorupe Shash Kalay	0a00-0014-16ecf58005f-a7a3ca6f-1b07-9	Hz-ID-22201	H/9927	4314	Expired	Housing	AIMF	31.57488	64.3119	Post 2001	AIM	Flat	CHA	07/03/2020	18/10/2019	5,204			5,204	-	-	3	-	-
South	Hilmand	Nad Ali	Gorupe Shash Kalay	0a00-0014-169dda841c8-6958b015-10ad-2	Hz-ID-21574	H/9885	17196	Expired	Housing	AIMF	31.57285	64.31802	Post 2001	AIM	Flat	CHA	05/03/2020	17/11/2018	20,283			20,283	-	-	4	-	-
South	Hilmand	Lashkar Gah	Bowlan	0a00-0014-17332835728-fac67e2d-7f4-d6	Hz-ID-22791	H/11192	10106	Expired	WaterHousingGr	AIMF	31.61256	64.31852	Post 2001	AIM	Flat	CHA	21/09/2020	14/04/2020	11,606			11,606	-	-	2	-	-
South	Hilmand	Lashkar Gah	Bowlan	0a00-0014-1730dfcc89f-57a8e0a2-5e66-2	Hz-ID-22750	H/11211	5918	Expired	Agriculture	AIMF	31.6177	64.32135	Post 2001	AIM	Flat	CHA	21/09/2020	25/04/2020	6,918			6,918	-	-	1	-	-
South	Hilmand	Lashkar Gah	Bowlan	0a00-0014-1730df9dc36-eabfa7c5-5e3a-9	Hz-ID-22749	H/11209	3200	Expired	Housing	AIMF	31.61828	64.32202	Post 2001	AIM	Flat	CHA	17/07/2020	22/04/2020	4,700			4,700	-	-	2	-	-
South	Hilmand	Lashkar Gah	Bowlan	0a00-0014-168b6c9c6bc-5c5426f8-1fe4-1	Hz-ID-21483	H/9891	14729	Expired	Road	AIMF	31.59519	64.32123	Post 2001	AIM	Flat	CHA	16/07/2020	11/12/2018	18,229			18,229	-	-	9	-	-
South	Hilmand	Lashkar Gah	Basharan	0a00-0014-16b4a273a06-cf7886a1-45-f2d	Hz-ID-21329	H/9880	44176	Expired	Housing	AIMF	31.61647	64.32095	Post 2001	AIM	Flat	CHA	23/08/2020	18/10/2018	49,376			49,376	-	-	13	-	-
West	Badghis	Ab Kamari	Rozeeha-I-Ab Kamari	c0a8-0057-12c3b8adc52-75adac99-21150-	MF-HQ-7301	AF/1902/00117/MF0022	42777	Expired	Agriculture	MineField	34.97556	63.052365	Pre 2001	APERW	Flat	CHA	16/07/2020	22/06/2000	32,037			32,037					
South East	Paktya	Shawak	Shwak	c0a8-0057-12c3bb6fa6a-9ea43712-3c980-	MF-HQ-12796	AF/0703/08349/MF0003	10790	Expired	HousingAgricultu	MineField	33.43071	69.37887	Pre 2001	APERW	Flat	CHA	02/04/2020	02/08/2009	10,790			10,790	2	-	-	-	6
South East	Paktya	Shawak	Shwak	c0a8-0009-14fa14a0627-f75ab7af-5ae-96	Hz-ID-19491	AF/0703/08349/MF0010	135013	Expired	Grazing	MineField	33.43164	69.38294	Pre 2001	AP	Mountain	CHA	16/07/2020	06/01/2015	135,013			135,013	8	-	-	-	7
South East	Paktya	Shawak	Kotkay	c0a8-0009-14d28244f13-5c1ed0fc-11812-	Hz-ID-19588	AF/0703/08347/MF0008	12109	Expired	Grazing	MineField	33.47406	69.35107	Pre 2001	AP	Mountain	CHA	09/07/2020	31/12/2014	12,109			12,109	1	-	-	-	-
South East	Paktya	Shawak	Kotkay	c0a8-0009-14bdefa9dfa-f3f975b-3f00-c2	Hz-ID-19421	AF/0703/08347/MF0009	34420	Expired	Grazing	MineField	33.43119	69.34843	Pre 2001	AP	Mountain	CHA	19/05/2020	31/12/2014	34,420			34,420	5	-	-	-	-
South East	Paktya	Shawak	Kheday Baba	c0a8-0057-12c3ba1a485-8317337c-2ff2c-	MF-HQ-12804	AF/0703/08356/MF0006	134053	Expired	Grazing	MineField	33.47744	69.37048	Pre 2001	AP	Mountain	CHA	19/05/2020	02/08/2009	134,054			134,054	5	-	-	-	17
South East	Paktya	Shawak	Dokanha-i Shabak	c0a8-0009-14bdf00f1cf-18b29396-3f36-3	Hz-ID-19420	AF/0703/08338/MF0007	79563	Expired	Grazing	MineField	33.40629	69.36902	Pre 2001	AP	Mountain	CHA	16/07/2020	21/12/2014	79,563			79,563	9	-	-	-	-
South East	Paktya	Sayed Karam	Usmankhel	c0a8-008e-1311779b952-f84ead47-2802-3	MF-SE-381	AF/0722/08418/MF0100	51741	Expired	Grazing	MineField	33.65933	69.424289	Pre 2001	AP	Flat	CHA	16/04/2020	12/10/2009	51,741			51,741	5	-	-	-	12
South East	Paktya	Sayed Karam	Ghwareza	c0a8-0057-12c3b8e8e29-5243c1bc-23a7d-	MF-HQ-14064	AF/0722/08407/MF0143	72088	Expired	Grazing	MineField	33.61449	69.36875	Pre 2001	AP	Hillside	CHA	09/07/2020	23/01/2010	72,518			72,518	6	-	-	-	8
South East	Paktya	Laja Ahmad Khail	Moshaka	c0a8-0009-1410728d6be-43d92b1a-a4d9-7	Hz-ID-18124	AF/0719/08119/MF0041	66847	Expired	Grazing	MineField	33.79788	69.64479	Pre 2001	AP	Mountain	CHA	03/05/2020	01/07/2013	66,847			66,847	10	-	-	-	2
South East	Paktya	Laja Ahmad Khail	Moshaka	c0a8-0009-1410725e948-3db57c4d-a098-5	Hz-ID-18123	AF/0719/08119/MF0040	36380	Expired	Grazing	MineField	33.83017	69.62082	Pre 2001	AP	Mountain	CHA	19/05/2020	03/07/2013	36,380			36,380	16	-	-	-	-
South East	Paktya	Jani Khail	Tughu	c0a8-0009-14495c9755f-35441301-d33-86	Hz-ID-18541	AF/3209/08153/MF0001	123705	Expired	Grazing	MineField	33.57764	69.84483	Pre 2001	AP	Mountain	CHA	27/06/2020	23/01/2014	123,705			123,705	15	-	-	-	-
South East	Paktya	Gardiz	Wach Khash	0a00-0014-16b4f8095a7-b7e7ae9e-7d9-30	Hz-ID-21461	AF/0701/07230/MF0456	46030	Expired	Grazing	MineField	33.76525	69.19733	Pre 2001	APERW	Hillside	CHA	22/04/2020	01/10/2018	46,030			46,030	3	-	-	-	-
South East	Paktya	Gardiz	Tandan	c0a8-0057-12c3ba85cda-9150b7f4-34064-	MF-HQ-13358	AF/0701/07231/MF0376	35548	Expired	Grazing	MineField	33.75613	69.19691	Pre 2001	AP	Hillside	CHA	03/05/2020	01/11/2009	35,548			35,548	3	-	-	-	2
South East	Paktya	Gardiz	Shekhan (2)	c0a8-008e-13117a1f695-3ffff668-2c81-4	MF-HQ-12918	AF/0701/07226/MF0259	77606	Expired	Grazing	MineField	33.65759	69.13416	Pre 2001	AP	Hillside	CHA	31/03/2020	17/09/2009	77,606			77,606	8	-	-	-	-
South East	Paktya	Gardiz	Shekhan (2)	c0a8-008e-131178f4ca8-e831d782-2ab3-8	MF-HQ-12921	AF/0701/07226/MF0375	121905	Expired	Grazing	MineField	33.65591	69.13619	Pre 2001	AP	Mountain	CHA	15/04/2020	16/09/2009	121,905			121,905	9	-	-	-	-
South East	Paktya	Gardiz	Dinarkhel	c0a8-0057-12c3b9d2c96-692f66cc-2d2fd-	MF-SE-311	AF/0701/07221/MF0380	80842	Expired	Grazing	MineField	33.64515	69.12083	Pre 2001	AP	Mountain	CHA	16/07/2020	15/09/2009	70,842		10,000	80,842	5	-	-	-	-
South East	Paktya	Gardiz	Dawlatzi	c0a8-0057-12c3bb0a3b4-986bb475-38e60-	MF-HQ-11151	AF/0701/07251/MF0318	1329	Expired	Housing	MineField	33.56137	69.22564	Pre 2001	AP	Flat	CHA	06/07/2020	23/06/2009	1,329			1,329	1	-	-	-	2
South East	Paktya	Gardiz	Dawlatzi	c0a8-0057-12c3b92793b-13533b06-2631f-	MF-HQ-13815	AF/0701/07251/MF0379	47106	Expired	Agriculture	MineField	33.5264	69.22566	Pre 2001	AP	Hillside	CHA	13/07/2020	13/12/2009	47,106			47,106	4	-	-	-	4
South East	Paktya	Gardiz	Dawlatzi	c0a8-0057-12c3b8f810d-b39c0cd2-2447d-	MF-HQ-13816	AF/0701/07251/MF0378	141061	Expired	Grazing	MineField	33.52793	69.22103	Pre 2001	AP	Mountain	CHA	19/05/2020	13/12/2009	141,061			141,061	9	-	-	-	4
South East	Paktya	Ali Khail (Jaji)	Kuza Khermana	c0a8-0057-12c3ba2cdc3-2251df02-30a50-	MF-HQ-10704	AF/0723/08141/MF0033	28409	Expired	Grazing	MineField	33.90325	69.68204	Pre 2001	AP	Mountain	CHA	07/04/2020	19/05/2009	28,409			28,409	4	-	-	-	-
South East	Paktya	Ali Khail (Jaji)	Kuza Khermana	c0a8-0057-12c3ba2cb63-a7f52b09-30a3a-	MF-HQ-10703	AF/0719/08141/MF0032	26376	Expired	Grazing	MineField	33.90256	69.68726	Pre 2001	AP	Mountain	CHA	07/04/2020	18/05/2009	26,376			26,376	8	-	-	-	-
South East	Paktika	Sharan	Imni Khel	c0a8-0057-12c3ba053bb-edb27ef6-2f24e-	MF-HQ-12630	AF/2901/06930/MF0014	2200	Expired	Housing	MineField	33.15828	68.79984	Pre 2001	AP	Flat	CHA	16/11/2020	28/07/2009	2,200			2,200	2	-	-	-	10
South East	Khost	Tani	Yatmani Kalay	c0a8-0057-12c3b71c24d-b2dcda21-f195-d	MF-HQ-14725	AF/3203/07856/MF0097	54194	Expired	Grazing	MineField	33.15821	69.80328	Pre 2001	AP	Mountain	CHA	15/06/2020	10/07/2010	85,680			85,680	56	-	-	-	13
South East	Khost	Tani	Sre Kalay	c0a8-008e-1328f9b9774-4124bab1-1cfd-6	MF-15409	AF/3203/07852/MF0118	84918	Expired	Grazing	MineField	33.15638	69.78392	Pre 2001	AP	Mountain	CHA	20/06/2020	18/10/2010	101,901			101,901	34	-	-	-	9
South East	Khost	Tani	Sre Kalay	c0a8-0063-15d3575d602-9f29f70a-454-cf	Hz-ID-20751	AF/3203/07852/MF0168	79600	Expired	Grazing	MineField	33.15863	69.78319	Pre 2001	AP	Mountain	CHA	30/04/2020	16/05/2017	87,560			87,560	13	-	-	-	2
South East	Khost	Tani	Sre Kalay	c0a8-0063-15d356cda16-e8452acf-2b1-97	Hz-ID-20750	AF/3203/07852/MF0167	53708	Expired	Grazing	MineField	33.15735	69.77239	Pre 2001	AP	Hillside	CHA	18/03/2020	16/05/2017	61,128			61,128	34	-	-	-	6
South East	Khost	Tani	Sre Kalay	c0a8-0009-145119433b1-be2014ee-1ae-85	Hz-ID-18569	AF/3203/07852/MF0161	26325	Expired	Grazing	MineField	33.15638	69.78392	Pre 2001	AP	Mountain	CHA	04/05/2020	10/03/2014	27,255			27,255	6	-	-	-	-
South East	Khost	Tani	Sre Kalay	c0a8-0009-13dcf386b24-8ff5e450-3a9-79	Hz-ID-17751	AF/3203/07852/MF0148	49200	Expired	Grazing	MineField	33.15316	69.78439	Pre 2001	AP	Mountain	CHA	19/04/2020	03/02/2013	66,941			66,941	27	-	-	-	6
South East	Khost	Tani	Spindad Kotkay	c0a8-0063-15beba74641-6b69e5d-43e98-3	Hz-ID-20698	AF/3203/07881/MF0163	21013	Expired	Grazing	MineField	33.20753	69.84284	Pre 2001	AP	Mountain	CHA	08/04/2020	17/04/2017	40,590			40,590	10	-	-	-	2
South East	Khost	Tani	Landay	c0a8-0063-15c95d2d55d-ada62433-11607-	Hz-ID-20722	AF/3203/07862/MF0165	48000	Expired	Grazing	MineField	33.18737	69.81164	Pre 2001	AP	Mountain	CHA	21/06/2020	17/04/2017	52,800			52,800	21	-	-	-	4
South East	Khost	Tani	Landay	c0a8-0063-15be75e99a1-8d386077-3ebd0-	Hz-ID-20696	AF/3203/07862/MF0164	44738	Expired	Grazing	MineField	33.19249	69.81818	Pre 2001	AP	Mountain	CHA	10/04/2020	17/04/2017	64,812			64,812	31	-	-	-	-
South East	Khost	Nadir Shah Kot	Sunjalay	0a00-0014-1603f45b8c7-76690b8b-da02-2	Hz-ID-20844	AF/3208/07951/MF0061	91211	Expired	Agriculture	MineField	33.33368	69.66196	Pre 2001	AP	Mountain	CHA	11/02/2020	15/10/2017	91,211			91,211	16	-	-	-	2
South East	Khost	Nadir Shah Kot	Gesha	0a00-0014-1603f14611a-b577852b-9946-8	Hz-ID-20843	AF/3208/07946/MF0060	51195	Expired	Grazing	MineField	33.28446	69.63237	Pre 2001	AP	Mountain	CHA	16/04/2020	15/10/2017	51,195			51,195	9	-	-	-	3
South East	Khost	Khost(Matun)	Zandakhel	c0a8-0009-14d2ca4608d-92b8c5db-123a7-	Hz-ID-19601	AF/3201/07652/MF0131	185725	Expired	Grazing	MineField	33.32279	70.14938	Pre 2001	AP	Hillside	CHA	16/04/2020	09/02/2015	179,945		5,780	185,725	18	-	-	-	-
South East	Khost	Khost(Matun)	Tobay	c0a8-0009-14d2caaed20-e0af84b7-123dd-	Hz-ID-19602	AF/3201/07649/MF0132	104617	Expired	Grazing	MineField	33.31849	70.11075	Pre 2001	AP	Mountain	CHA	11/02/2020	09/02/2015	102,817		1,800	104,617	13	-	-	-	-
South East	Khost	Khost(Matun)	Loy Mazghar	c0a8-00c9-12fde997e85-7d694726-269-77	MF-SE-422	AF/3205/07663/MF0002	27619	Expired	Grazing	MineField	33.42653	69.89587	Pre 2001	AP	Hillside	CHA	16/01/2020	13/01/2009	27,619			27,619	2	-	-	-	1
South East	Khost	Khost(Matun)	Loy Mazghar	c0a8-008e-132c9744d1a-3877bbc5-347b-6	MF-15756	AF/3205/07663/MF0129	4079	Expired	Grazing	MineField	33.4262	69.89439	Pre 2001	AP	Mountain	CHA	22/01/2020	02/11/2010	4,079			4,079	2	-	-	-	-
South East	Khost	Khost(Matun)	Bori	c0a8-0009-14fa15041c3-de0ca36f-5e6-e2	Hz-ID-19604	AF/3201/07673/MF0134	39560	Expired	Grazing	MineField	33.35577	70.1103	Pre 2001	AP	Mountain	CHA	16/04/2020	11/02/2015	39,560			39,560	7	-	-	-	2
South East	Khost	Khost(Matun)	Bazar	c0a8-0009-14d2cadfc0e-137ef04a-12459-	Hz-ID-19603	AF/3201/07656/MF0133	76047	Expired	Grazing	MineField	33.34066	70.08784	Pre 2001	AP	Hillside	CHA	19/03/2020	07/02/2015	76,047			76,047	10	-	-	-	-
South East	Khost	Gurbuz	Tawda China	c0a8-0057-12c3b99fd1b-c5b9888d-2b26d-	MF-HQ-13805	AF/3211/07927/MF0101	69858	Expired	Grazing	MineField	33.25576	70.00546	Pre 2001	AP	Mountain	CHA	16/04/2020	13/12/2009	69,858			69,858	4	-	-	-	3
South East	Khost	Gurbuz	Tawda China	c0a8-0009-1495aac103e-a6574b85-cff-6a	Hz-ID-19048	H/8849	59000	Expired	Grazing	MineField	33.27925	70.00149	Pre 2001	AP	Hillside	CHA	13/01/2020	14/09/2014	59,000			59,000	4	-	-	-	17
South East	Khost	Gurbuz	Tawda China	c0a8-0009-1494bd17d64-b55efab6-23e9-7	Hz-ID-19046	H/8840	40121	Expired	Grazing	MineField	33.2755	69.99969	Pre 2001	AP	Hillside	CHA	19/01/2020	10/09/2014	40,121			40,121	5	-	-	-	-
South East	Khost	Gurbuz	Tawda China	c0a8-0009-1494b738949-e2959edf-2390-6	Hz-ID-19045	H/8839	51550	Expired	Grazing	MineField	33.2755	69.99969	Pre 2001	AP	Hillside	CHA	18/01/2020	09/09/2014	45,947		5,603	51,550	6	-	-	-	2
South East	Khost	Gurbuz	Lezi Kalay	c0a8-0057-12c3ba7e867-baf59e61-33c11-	MF-HQ-14183	AF/3203/07890/MF0105	29772	Expired	Grazing	MineField	33.2006	69.86075	Pre 2001	AP	Hillside	CHA	16/02/2020	14/02/2010	29,772			29,772	3	-	-	-	-
South East	Khost	Gurbuz	Lezi Kalay	c0a8-0057-12c3b8092ee-8bcc1c71-19d89-	MF-HQ-14182	AF/3211/07890/MF0104	50374	Expired	Grazing	MineField	33.20066	69.86293	Pre 2001	AP	Hillside	CHA	04/03/2020	10/02/2010	50,374			50,374	5	-	-	-	12
South East	Khost	Gurbuz	Bagikhel	c0a8-00f6-135e1b65012-b1d05415-b0d8-3	MF-16719	AF/3211/07928/MF0112	113760	Expired	Grazing	MineField	33.36409	69.97272	Pre 2001	AP	Mountain	CHA	16/04/2020	16/01/2012	113,760			113,760	10	-	-	-	6
South East	Khost	Gurbuz	Bagikhel	c0a8-0063-15f010df20a-19cbd56-1e77-77	Hz-ID-20767	AF/3211/07928/MF0129	44676	Expired	Grazing	MineField	33.2639	69.98324	Pre 2001	AP	Hillside	CHA	19/03/2020	15/03/2017	44,676			44,676	6	-	-	-	1
South	Zabul	Tarnak Wa Jaldak	Zyarat	c0a8-0057-12c3ba31405-2ccec038-30cee-	MF-HQ-10312	AF/2506/23195/MF0042	48669	Expired	Grazing	MineField	31.94267	66.43661	Pre 2001	APAT	Flat	CHA	14/06/2020	11/05/2009	48,669			48,669	-	1	-	-	-
South	Zabul	Tarnak Wa Jaldak	Senjed	0a00-0014-16e3f23a259-60ee09b4-164b-a	Hz-ID-22107	AF/2506/23216/MF0035A	374340	Expired	Agriculture	MineField	31.98468	66.45056	Pre 2001	AP	Flat	CHA	04/04/2020	27/09/2019	374,340			374,340	2	-	-	-	-
South	Zabul	Tarnak Wa Jaldak	Salam Jan Agha	0a00-0014-16826f34a4c-3709c82-7b0-e3d	Hz-ID-21430	AF/2506/00322/MF0053	3850	Expired	Grazing	MineField	31.93682	66.63613	Pre 2001	APAT	Flat	CHA	10/08/2020	25/09/2018	3,850			3,850	-	-	-	-	-
South	Zabul	Tarnak Wa Jaldak	Salam Jan Agha	0a00-0014-168217cbace-a6d3a233-da7-d0	Hz-ID-21431	AF/2506/00322/MF0054	108747	Expired	Grazing	MineField	31.93779	66.636	Pre 2001	APAT	Hillside	CHA	29/07/2020	25/09/2018	108,747			108,747	-	1	-	-	-
South	Zabul	Tarnak Wa Jaldak	Hamidullah	c0a8-0057-12c3b98581f-f93ac85e-2a0ed-	MF-HQ-10302	AF/2506/00266/MF0031	92829	Expired	WaterRoadGrazi	MineField	32.01575	66.78687	Pre 2001	AP	Hillside	CHA	28/07/2020	11/05/2009	101,394		10,000	111,394	3	-	-	-	3
South	Zabul	Tarnak Wa Jaldak	Ghulam Dastagir	c0a8-0057-12c3b98697c-f0645a1f-2a193-	MF-HQ-10329	AF/2506/00172/MF0030	196173	Expired	WaterAgriculture	MineField	31.90248	66.5398	Pre 2001	APAT	Hillside	CHA	10/08/2020	11/05/2009	197,243			197,243	4	-	-	-	-
South	Zabul	Tarnak Wa Jaldak	Ghulam Dastagir	0a00-0014-1682795ebdb-5bc1f077-1c02-6	Hz-ID-21433	AF/2506/00172/MF0056	264911	Expired	Grazing	MineField	31.90028	66.55229	Pre 2001	APAT	Hillside	CHA	29/07/2020	01/10/2018	264,911			264,911	2	1	-	-	-
South	Zabul	Tarnak Wa Jaldak	Ghulam Dastagir	0a00-0014-16527cfea51-cb169e52-269c-e	Hz-ID-21111	H/9797	50868	Expired	Grazing	MineField	31.90041	66.55268	Pre 2001	APAT	Hillside	CHA	19/07/2020	25/07/2018	50,868			50,868	3	1	-	-	1
South	Zabul	Tarnak Wa Jaldak	Ghashay	c0a8-0057-12c3ba1e00e-527e72a4-30180-	MF-HQ-10332	AF/2506/00034/MF0018	212092	Expired	HousingGrazing	MineField	31.93054	66.59628	Pre 2001	APAT	Flat	CHA	10/08/2020	11/05/2009	220,080			220,080	2	-	-	-	1
South	Zabul	Tarnak Wa Jaldak	Ghashay	0a00-0014-16ededb6bf7-f0e558d8-4048-5	Hz-ID-22219	AF/2506/00034/MF0059	20471	Expired	HousingGrazing	MineField	31.9317	66.60583	Pre 2001	APAT	Hillside	CHA	10/08/2020	01/10/2019	37,500			37,500	-	1	-	-	-
South	Zabul	Tarnak Wa Jaldak	Gedargu	0a00-0014-168218b2d9e-3ff43cb8-e53-e8	Hz-ID-21427	AF/2506/23228/MF0050	120830	Expired	Grazing	MineField	31.93851	66.64454	Pre 2001	APATERW	Flat	CHA	29/07/2020	19/09/2018	120,830			120,830	1	1	-	-	-
South	Zabul	Tarnak Wa Jaldak	Da'udshah Kalay	0a00-0014-16edeabe3cd-f03c1f1e-3cc3-6	Hz-ID-22218	AF/2506/23211/MF0058	334999	Expired	Grazing	MineField	31.99554	66.74792	Pre 2001	APERW	Hillside	CHA	23/06/2020	02/10/2019	334,999			334,999	7	-	-	-	-
South	Zabul	Tarnak Wa Jaldak	Dangar Khel	0a00-0014-16edec78b05-6a812458-3cff-a	Hz-ID-22217	AF/2506/23253/MF0057	577693	Expired	Grazing	MineField	32.0138	66.67771	Pre 2001	AP	Hillside	CHA	18/07/2020	03/10/2019	605,462		25,720	631,182	6	-	-	-	-
South	Nimroz	Kang	Mohammad Sadiq	c0a8-0057-12c3baf1c9e-1d959f3-37fcf-3	MF-HQ-15273	AF/2202/19771/MF0047	91814	Expired	WaterAgriculture	MineField	31.18226	61.83198	Pre 2001	APAT	Flat	CHA	14/05/2020	20/05/2010	91,814			91,814	-	3	-	-	-
South	Nimroz	Kang	Haji Habibullah	c0a8-0009-14241700441-f25f7f7e-3a22-a	Hz-ID-18215	AF/2202/19773/MF0051	55228	Expired	Water	MineField	31.16038	61.82834	Pre 2001	APAT	Flat	CHA	05/03/2020	02/06/2013	61,810			61,810	-	1	-	-	-
South	Nimroz	Kang	Haji Aqakhan	c0a8-0009-14240d8dca1-8de8923c-31da-b	Hz-ID-18216	AF/2202/19797/MF0052	224670	Expired	Agriculture	MineField	31.17621	61.82474	Pre 2001	APAT	Ridge	CHA	27/01/2020	05/06/2013	224,670			224,670	-	1	-	-	2
South	Nimroz	Kang	Aydo	c0a8-0009-1424164b10f-a92a1312-397d-6	Hz-ID-18217	AF/2202/19762/MF0053	620941	Expired	Agriculture	MineField	31.16731	61.83239	Pre 2001	APAT	Flat	CHA	14/05/2020	05/06/2013	620,941			620,941	1	3	-	-	3
South	Kandahar	Arghandab	Dehe Sawzi	0a00-0014-16c3d556a67-6a855028-19a7d-	Hz-ID-21832	H/10291	142	Expired	Housing	MineField	31.64172	65.60609	Pre 2001	AP	Flat	CHA	14/10/2020	14/05/2019	142			142	1	-	-	-	2
North East	Baghlan	Puli Khumri	Dod Kash	0a00-0014-17196332af8-e4716754-5100-f	Hz-ID-22636	H/10872	85607	Expired	Grazing	MineField	36.01066	68.80508	Pre 2001	AP	Mountain	CHA	22/07/2020	03/03/2020	95,274			95,274	33	-	-	-	3
North East	Baghlan	Puli Khumri	Dod Kash	0a00-0014-17196330bc7-600e27d4-50c9-1	Hz-ID-22637	H/10871	98750	Expired	Grazing	MineField	36.01066	68.80508	Pre 2001	AP	Mountain	CHA	22/07/2020	01/03/2020	108,625			108,625	30	-	-	-	5
North East	Baghlan	Puli Khumri	Dod Kash	0a00-0014-16ec5e4ea01-dd5db133-b6d-6d	Hz-ID-22187	H/10851	55221	Expired	Grazing	MineField	36.00845	68.79775	Pre 2001	AP	Mountain	CHA	15/03/2020	18/11/2019	65,743			65,743	30	-	-	-	-
North East	Baghlan	Puli Khumri	Dod Kash	0a00-0014-16ec5e3f928-3dd510d7-b3e-cd	Hz-ID-22186	H/10451	76460	Expired	Grazing	MineField	36.00578	68.8034	Pre 2001	AP	Mountain	CHA	19/03/2020	15/11/2019	91,752			91,752	34	-	-	-	-
North East	Baghlan	Puli Khumri	Dod Kash	0a00-0014-16ec5e36ed9-16b8be89-b10-98	Hz-ID-22185	H/10450	68477	Expired	Grazing	MineField	36.00589	68.80379	Pre 2001	AP	Mountain	CHA	19/03/2020	14/11/2019	82,172			82,172	34	-	-	-	-
North East	Baghlan	Puli Khumri	Dod Kash	0a00-0014-16ec5e28d81-e3282e36-ae4-13	Hz-ID-22184	H/10449	58066	Expired	Grazing	MineField	36.0029	68.80378	Pre 2001	AP	Mountain	CHA	19/03/2020	10/11/2019	69,679			69,679	31	-	-	-	-
North East	Baghlan	Puli Khumri	Dod Kash	0a00-0014-16b3aa8ac9c-868456b-a6a-171	Hz-ID-21682	H/10121	97353	Expired	Grazing	MineField	36.00105	68.74509	Pre 2001	AP	Hillside	CHA	23/01/2020	11/04/2019	107,088			107,088	40	-	-	-	2
North East	Baghlan	Puli Khumri	Bala Duri(2)	0a00-0014-16961fdd7e3-5fdf217e-1534-1	Hz-ID-21525	H/9713	21318	Expired	Grazing	MineField	36.04068	68.67784	Pre 2001	AP	Flat	CHA	14/11/2020	08/04/2018	21,318			21,318	3	-	-	-	-
North East	Baghlan	Puli Khumri	Bala Duri (1)	0a00-0014-16bda89e681-48c4593b-4e75-3	Hz-ID-21783	H/10125	94109	Expired	Grazing	MineField	36.04637	68.73365	Pre 2001	AP	Mountain	CHA	23/06/2020	23/04/2019	103,520			103,520	50	-	-	-	-
North East	Baghlan	Puli Khumri	Bala Duri (1)	0a00-0014-16b36d01782-7476667e-83f-29	Hz-ID-21679	H/10118	75198	Expired	Grazing	MineField	36.04637	68.73365	Pre 2001	AP	Mountain	CHA	05/06/2020	05/04/2019	82,718			82,718	31	-	-	-	-
North East	Baghlan	Puli Hisar	Farashkushta	c0a8-00f6-1353d5eb919-a1aeaf99-1722-b	MF-16506	AF/1307/13679/MF8316	17056	Expired	Grazing	MineField	35.66702	69.76385	Pre 2001	AP	Hillside	CHA	11/09/2020	17/10/2011	17,056			17,056	-	-	-	-	-
North East	Baghlan	Puli Hisar	Farashkushta	c0a8-0063-15c770fdcad-3b33294d-aaa1-d	Hz-ID-20720	H/9578	15404	Expired	Grazing	MineField	35.66046	69.74052	Pre 2001	AP	Hillside	CHA	27/08/2020	12/05/2017	15,404			15,404	-	-	-	-	-
North East	Baghlan	Puli Hisar	Farashkushta	0a00-0014-16bff55aee6-7fa9ebfd-e5a-11	Hz-ID-21787	H/10352	2236	Expired	Grazing	MineField	35.66656	69.7646	Pre 2001	AP	Hillside	CHA	04/09/2020	10/06/2019	2,236			2,236	-	-	-	-	-
North East	Baghlan	Puli Hisar	Farashkushta	0a00-0014-16bfe89f35d-7199b1d4-a81-d5	Hz-ID-21788	H/10351	13314	Expired	Grazing	MineField	35.66633	69.76742	Pre 2001	AP	Hillside	CHA	01/09/2020	10/06/2019	13,314			13,314	-	-	-	-	-
North East	Baghlan	Khinjan	Yakawlang	c0a8-0057-12c3b7b50cd-4fbb8878-161ec-	MF-HQ-14982	H/7303	491634	Expired	Grazing	MineField	35.51882	68.99162	Pre 2001	AP	Mountain	CHA	14/10/2020	08/08/2010	491,634			491,634	44	-	-	-	4
North East	Baghlan	Khinjan	Yakawlang	c0a8-0057-12c3b6c5c0a-29bcbd7c-afb6-1	MF-HQ-14979	H/7302	467250	Expired	Grazing	MineField	35.50868	68.99615	Pre 2001	AP	Mountain	CHA	14/10/2020	09/08/2010	457,930		9,320	467,250	35	-	-	-	6
North East	Baghlan	Khinjan	Yakawlang	c0a8-0009-14a24682682-b3ab9368-215-e2	Hz-ID-19156	AF/1306/0614/MF0010	686800	Expired	Grazing	MineField	35.51784	68.99072	Pre 2001	AP	Mountain	CHA	14/10/2020	06/11/2014	686,800			686,800	57	-	-	-	5
North East	Baghlan	Khinjan	Takhtasang	0a00-0014-16c6a3a6dfd-97afd403-c69-49	Hz-ID-21900	H/10210	52397	Expired	HousingGrazing	MineField	35.48619	68.94155	Pre 2001	AP	Hillside	CHA	23/06/2020	23/05/2019	62,876			62,876	11	-	-	-	5
North East	Baghlan	Khinjan	Kohi Chilcha	0a00-0014-169f0e1fc3c-3eb276df-223-d7	Hz-ID-20848	H/9531	271657	Expired	Grazing	MineField	35.50347	68.98438	Pre 2001	AP	Mountain	CHA	14/11/2020	22/08/2017	287,956			287,956	28	-	-	-	1
North East	Baghlan	Khinjan	Khushkak	c0a8-00f6-13532710935-dd85ec6e-4ff-95	MF-16549	H/7485	434141	Expired	Grazing	MineField	35.50601	69.01427	Pre 2001	AP	Mountain	CHA	14/11/2020	12/07/2011	460,189			460,189	33	-	-	-	6
North East	Baghlan	Khinjan	Hesar	c0a8-0057-12c3ba3ca76-f9ff1f3d-3138f-	MF-NE-832	H/2405	112407	Expired	RoadGrazing	MineField	35.49472	68.91908	Pre 2001	AP	Mountain	CHA	23/06/2020	04/07/2008	146,129			146,129	25	-	-	-	1
North East	Baghlan	Khinjan	Gori Sokhta	0a00-0014-16c6a38352c-8186a4ab-bca-d0	Hz-ID-21899	H/10137	52843	Expired	Grazing	MineField	35.43969	68.99183	Pre 2001	AP	Hillside	CHA	30/06/2020	18/06/2019	60,769			60,769	22	-	-	-	1
North East	Baghlan	Khinjan	Doshakh	c0a8-0009-15046e786b4-8f3d038c-2444-b	Hz-ID-19931	AF/1306/13390/MF0014	108987	Expired	Grazing	MineField	35.4344	68.98133	Pre 2001	AP	Mountain	CHA	09/05/2020	13/06/2015	124,560			124,560	24	-	-	-	4
North East	Baghlan	Khinjan	Doshakh	c0a8-0009-15046e71dc4-462638b0-240d-4	Hz-ID-19930	AF/1306/13390/MF0013	53308	Expired	Grazing	MineField	35.43359	68.97712	Pre 2001	AP	Mountain	CHA	30/06/2020	11/06/2015	58,540			58,540	25	-	-	-	-
North East	Baghlan	Khinjan	Doshakh	c0a8-0009-15046e6a8d4-fe4f7996-23d1-a	Hz-ID-19929	AF/1306/13390/MF0012	48010	Expired	Grazing	MineField	35.43359	68.97712	Pre 2001	AP	Mountain	CHA	30/06/2020	08/06/2015	50,149			50,149	27	-	-	-	-

North East	Baghlan	Khinjan	Chandaran	c0a8-0009-153ef1721d0-6d53d5d1-67ea-d	Hz-ID-20153	H/9246	11635	Expired	Grazing	MineField	35.53542	68.90574	Pre 2001	AP	Mountain	CHA	24/04/2020	21/10/2015	11,246		11,246					
North East	Baghlan	Khinjan	Bajga	c0a8-0057-12c3ba4791a-b254f2d-31a88-c	MF-HT-1193	H/3999	323057	Expired	InfrastructureGr	MineField	35.56032	69.00837	Pre 2001	AP	Mountain	CHA	18/10/2020	18/08/2010	421,625		421,625	105	-	-	700	7
North East	Baghlan	Dushi	Qaramat	c0a8-0057-12c3baee4ae-ab0ea320-37dd6-	MF-HT-494	H/3130	56185	Expired	Grazing	MineField	35.67192	68.71306	Pre 2001	AP	Mountain	CHA	20/08/2020	16/12/2007	56,185		56,185	4	-	-	-	-
North East	Baghlan	Dushi	Qaramat	c0a8-0009-14c890b435b-5a9c923c-2afb-7	Hz-ID-19563	H/9085	167898	Expired	Grazing	MineField	35.6585	68.69293	Pre 2001	AP	Mountain	CHA	31/10/2020	01/01/2015	177,971		177,971	11	-	-	-	-
North East	Baghlan	Dushi	Qaramat	c0a8-0009-14c89080a06-eaf15f28-2ac0-2	Hz-ID-19562	H/9084	204521	Expired	Grazing	MineField	35.65482	68.68927	Pre 2001	AP	Mountain	CHA	14/11/2020	02/01/2015	216,792		216,792	19	-	-	-	3
North East	Baghlan	Dushi	Qaramat	0a00-0014-1603f565c56-55d5523c-10bcc-	Hz-ID-20851	H/9548	29000	Expired	Grazing	MineField	35.69267	68.72553	Pre 2001	AP	Mountain	CHA	14/11/2020	11/01/2017	29,000		29,000	7	-	-	-	-
North East	Baghlan	Dushi	Daragak	0a00-0014-169f0e699f5-756f4ee9-264-22	Hz-ID-20849	H/9532	13591	Expired	Grazing	MineField	35.60659	68.66856	Pre 2001	AP	Mountain	CHA	14/11/2020	19/08/2017	13,591		13,591	3	-	-	-	1
North East	Baghlan	Dushi	Dahane Kuru	c0a8-0057-12c3b99ba14-1aafdc76-2af99-	MF-NE-563	H/4731	77203	Expired	RoadHistoricalGr	MineField	35.53817	68.80794	Pre 2001	AP	Mountain	CHA	31/10/2020	03/06/2008	81,835		81,835	5	-	-	-	-
North East	Baghlan	Baghlani Jadid	Ushtur Ghal	c0a8-0057-12c3b7f4c7f-46b6e809-18ef6-	MF-NE-924	AF/1312/13014/MF5140	44500	Expired	RoadGrazing	MineField	36.15472	68.86457	Pre 2001	AP	Hillside	CHA	22/10/2020	05/10/2008	53,530		53,530	18	-	-	-	-
North East	Baghlan	Baghlani Jadid	Ushtur Ghal	c0a8-0057-12c3b7f4a9c-31d8c7d0-18edb-	MF-NE-939	AF/1312/13014/MF2268	41867	Expired	RoadGrazing	MineField	36.15424	68.85685	Pre 2001	AP	Mountain	CHA	22/10/2020	05/10/2008	50,328		50,328	16	-	-	-	-
North East	Baghlan	Baghlani Jadid	Ma'dan-i-Karkar	0a00-0014-16b3a978d0c-c286d037-9fd-8c	Hz-ID-21681	H/10120	139415	Expired	Grazing	MineField	36.05386	68.78557	Pre 2001	AP	Mountain	CHA	09/07/2020	09/04/2019	154,750		154,750	38	-	-	-	-
North East	Baghlan	Baghlani Jadid	Ma'dan-i-Karkar	0a00-0014-16b3a933458-39246ae7-9c8-8f	Hz-ID-21680	H/10119	102308	Expired	Grazing	MineField	36.04946	68.78832	Pre 2001	AP	Hillside	CHA	13/05/2020	07/04/2019	117,654		117,654	50	-	-	-	-
North East	Baghlan	Baghlani Jadid	Ma'dan-i-Karkar	0a00-0014-1681ca2105d-f7f08cc3-2e0-d2	Hz-ID-21380	H/10080	91681	Expired	Grazing	MineField	36.0529	68.80049	Pre 2001	AP	Mountain	CHA	19/03/2020	22/10/2018	91,681		91,681	33	-	-	-	1
North East	Baghlan	Baghlani Jadid	Kar Kar	0a00-0014-1701912dcc5-297f8000-221d-7	Hz-ID-22382	H/10858	51564	Expired	Grazing	MineField	36.06712	68.80302	Pre 2001	AP	Mountain	CHA	23/06/2020	10/12/2019	56,720		56,720	20	-	-	-	-
North East	Baghlan	Baghlani Jadid	Kar Kar	0a00-0014-17019111ad1-3c40cd9a-21ed-d	Hz-ID-22381	H/10859	62826	Expired	Grazing	MineField	36.06712	68.80302	Pre 2001	AP	Mountain	CHA	23/06/2020	08/12/2019	72,250		72,250	18	-	-	-	-
North East	Baghlan	Baghlani Jadid	Baghlan	c0a8-0057-12c3b87e677-5e29968b-1f08f-	MF-NE-940	AF/1312/12974/MF5118	17720	Expired	Grazing	MineField	36.11452	68.66168	Pre 2001	AP	Hillside	CHA	14/11/2020	04/09/2008	17,720		17,720	4	-	-	-	-
North East	Baghlan	Andarab	Dane Khushdara	c0a8-0057-12c3bb18874-dff880f6-396cb-	MF-HT-359	H/2220	6677	Expired	Agriculture	MineField	35.62272	69.10033	Pre 2001	AP	Hillside	CHA	23/07/2020	05/04/2009	6,677		6,677	3	-	-	-	-
North East	Baghlan	Andarab	Dane Khushdara	c0a8-0057-12c3ba37102-5727fb02-3104b-	MF-HT-351	H/2219	29399	Expired	Grazing	MineField	35.62579	69.07166	Pre 2001	AP	Mountain	CHA	20/08/2020	12/12/2007	29,399		29,399	4	-	-	-	5
North	Samangan	Khuram Wa Sarbagh	Koloro Dahshil(Khoram)	0a00-0014-16b3bd2ca31-8b3f4cb9-17e0-c	Hz-ID-21645	H/10114	14127	Expired	Agriculture	MineField	35.9255	67.92198	Pre 2001	AP	Hillside	CHA	18/03/2020	11/04/2019	15,540		15,540	12	-	-	-	-
North	Samangan	Khuram Wa Sarbagh	Koloro Dahshil(Khoram)	0a00-0014-16b3bd04ce9-31b510c2-17ad-6	Hz-ID-21644	H/10113	45473	Expired	Agriculture	MineField	35.89989	67.90221	Pre 2001	AP	Hillside	CHA	18/03/2020	10/04/2019	50,020		50,020	25	-	-	-	-
North	Samangan	Khuram Wa Sarbagh	Koloro Dahshil(Khoram)	0a00-0014-16b3bcdb69a-a7b576f0-177f-1	Hz-ID-21643	H/10112	47585	Expired	Grazing	MineField	35.95637	67.8983	Pre 2001	AP	Hillside	CHA	10/02/2020	09/04/2019	52,343		52,343	21	-	-	-	-
North	Samangan	Khuram Wa Sarbagh	Koloro Dahshil(Khoram)	0a00-0014-16b3bc8fb35-50bbc618-174f-8	Hz-ID-21642	H/10111	47537	Expired	Agriculture	MineField	35.94461	67.89599	Pre 2001	AP	Hillside	CHA	06/03/2020	08/04/2019	52,291		52,291	29	-	-	-	-
North	Samangan	Hazrati Sultan	Zeri Lopan	c0a8-0057-12c3bb33cff-9b007e96-3a732-	MF-NA-1343	H/2856	82280	Expired	Grazing	MineField	36.37415	67.92101	Pre 2001	AP	Hillside	CHA	23/01/2020	01/03/2009	100,907		100,907	31	-	-	-	1
North	Samangan	Hazrati Sultan	Gadi	c0a8-0057-12c3b7b53ca-306bc0d5-16201-	MF-NA-1345	H/2845	1229	Expired	RoadGrazing	MineField	36.252	67.67227	Pre 2001	AP	Flat	CHA	06/05/2020	01/03/2009	1,229		1,229	2	-	-	-	-
North	Samangan	Feroz Nakhchir	Chenar Gai	c0a8-0009-14be9a54a9c-4bcfe82b-6a11-a	Hz-ID-19486	H/9130	159848	Expired	Grazing	MineField	36.61753	67.65863	Pre 2001	AP	Mountain	CHA	19/03/2020	12/12/2014	159,848		159,848	50	-	-	-	3
North	Samangan	Feroz Nakhchir	Chenar Gai	0a00-0014-16f9d231e20-c9d7f033-24a5-3	Hz-ID-22278	H/10416	92275	Expired	Grazing	MineField	36.63667	67.6386	Pre 2001	AP	Mountain	CHA	22/10/2020	05/10/2019	106,117		106,117	44	-	-	-	-
North	Samangan	Feroz Nakhchir	Chenar Gai	0a00-0014-16f9d1fd8f2-9426a46d-2342-a	Hz-ID-22277	H/10415	82069	Expired	Grazing	MineField	36.63262	67.6337	Pre 2001	AP	Hillside	CHA	22/09/2020	04/10/2019	85,858		85,858	38	-	-	75	-
North	Samangan	Feroz Nakhchir	Chenar Gai	0a00-0014-16f9d1ef49d-9ae20355-22d8-9	Hz-ID-22276	H/10414	67717	Expired	Grazing	MineField	36.63262	67.6337	Pre 2001	AP	Hillside	CHA	05/10/2020	03/10/2019	77,875		77,875	36	-	-	760	25
North	Samangan	Feroz Nakhchir	Chenar Gai	0a00-0014-16e59190bc8-6b4002b-4a76-15	Hz-ID-22078	H/10396	72274	Expired	Grazing	MineField	36.62461	67.62684	Pre 2001	AP	Hillside	CHA	13/05/2020	03/09/2019	79,501		79,501	28	-	-	-	1
North	Samangan	Feroz Nakhchir	Chenar Gai	0a00-0014-16e5917fc59-8df87664-4a47-e	Hz-ID-22079	H/10397	47730	Expired	Grazing	MineField	36.62461	67.62684	Pre 2001	AP	Hillside	CHA	23/06/2020	04/09/2019	53,458		53,458	21	-	-	-	1
North	Samangan	Feroz Nakhchir	Chenar Gai	0a00-0014-16e5917017c-fcce5cb8-4a17-7	Hz-ID-22080	H/10398	82843	Expired	Grazing	MineField	36.61957	67.63342	Pre 2001	AP	Hillside	CHA	23/02/2020	05/09/2019	91,127		91,127	26	-	-	-	-
North	Samangan	Feroz Nakhchir	Chenar Gai	0a00-0014-16e5915a36f-fb5e10ab-49e6-4	Hz-ID-22081	H/10399	97049	Expired	Grazing	MineField	36.61957	67.63342	Pre 2001	AP	Hillside	CHA	14/03/2020	06/09/2019	106,754		106,754	35	-	-	-	1
North	Samangan	Feroz Nakhchir	Chenar Gai	0a00-0014-16e58fd5b8b-25a18957-4921-a	Hz-ID-22082	H/10400	78731	Expired	Grazing	MineField	36.62164	67.63845	Pre 2001	AP	Hillside	CHA	23/06/2020	07/09/2019	86,604		86,604	29	-	-	-	-
North	Samangan	Feroz Nakhchir	Chenar Gai	0a00-0014-16e58fc03b8-b0a1c5b2-48d6-c	Hz-ID-22083	H/10401	76564	Expired	Grazing	MineField	36.62157	67.6384	Pre 2001	AP	Hillside	CHA	06/06/2020	08/09/2019	87,747		87,747	29	-	-	-	1
North	Samangan	Feroz Nakhchir	Chenar Gai	0a00-0014-16e58f82b0f-c9b89aa4-482b-b	Hz-ID-22086	H/10404	62931	Expired	Grazing	MineField	36.6205	67.63584	Pre 2001	AP	Hillside	CHA	22/09/2020	11/09/2019	72,370		72,370	31	-	-	-	1
North	Samangan	Feroz Nakhchir	Chenar Gai	0a00-0014-16e58f62e20-8a397463-47fb-c	Hz-ID-22088	H/10405	82408	Expired	Grazing	MineField	36.62729	67.64191	Pre 2001	AP	Hillside	CHA	24/08/2020	12/09/2019	94,769		94,769	44	-	-	-	-
North	Samangan	Feroz Nakhchir	Chenar Gai	0a00-0014-16e58f4e65b-b26a00ae-47c9-f	Hz-ID-22085	H/10403	62934	Expired	Grazing	MineField	36.61957	67.63342	Pre 2001	AP	Hillside	CHA	24/08/2020	10/09/2019	72,374		72,374	29	-	-	440	-
North	Samangan	Feroz Nakhchir	Chenar Gai	0a00-0014-16e58f30c94-d4e28eec-46ea-a	Hz-ID-22089	H/10406	80801	Expired	Grazing	MineField	36.62729	67.64191	Pre 2001	AP	Hillside	CHA	22/09/2020	13/09/2019	92,921		92,921	46	-	-	-	3
North	Samangan	Feroz Nakhchir	Chenar Gai	0a00-0014-16e58f11469-be342607-46b9-d	Hz-ID-22091	H/10407	78368	Expired	Grazing	MineField	36.63099	67.63573	Pre 2001	AP	Hillside	CHA	22/09/2020	14/09/2019	90,123		90,123	37	-	-	-	7
North	Samangan	Feroz Nakhchir	Chenar Gai	0a00-0014-16e58ef4be8-e2fc6e0-4666-be	Hz-ID-22092	H/10408	86663	Expired	Grazing	MineField	36.63099	67.63573	Pre 2001	AP	Hillside	CHA	24/08/2020	15/09/2019	99,662		99,662	41	-	-	-	2
North	Samangan	Feroz Nakhchir	Chenar Gai	0a00-0014-16e58ededeb-ae67b186-45c1-5	Hz-ID-22094	H/10409	81192	Expired	Grazing	MineField	36.62999	67.63056	Pre 2001	AP	Hillside	CHA	07/07/2020	16/09/2019	89,311		89,311	34	-	-	-	-
North	Samangan	Feroz Nakhchir	Chenar Gai	0a00-0014-16e58ebd0d2-caa54daf-4592-7	Hz-ID-22097	H/10410	59548	Expired	Grazing	MineField	36.62999	67.63056	Pre 2001	AP	Hillside	CHA	14/03/2020	17/09/2019	65,503		65,503	32	-	-	-	1
North	Samangan	Aybak	Darrah-i-Zendan (2)	c0a8-0009-1549417a5d4-e6979836-1cefb-	Hz-ID-20265	H/9457	73223	Expired	Grazing	MineField	36.19256	67.98117	Pre 2001	AP	Hillside	CHA	10/01/2020	15/11/2015	98,456		98,456	37	-	-	-	4
North	Faryab	Ghormach	Ab-i-Garmak(1)	c0a8-008e-130ab6170b6-6fd67ab0-d00-52	MF-WA-18	AF/1905/17122/MF0040	6720	Expired	WaterGrazing	MineField	35.73938	63.806565	Pre 2001	AP	Ridge	CHA	11/05/2020	30/06/2003			-	-	-	-	-	1
North	Faryab	Ghormach	Ab-i-Garmak(1)	c0a8-008e-130ab5f8aa3-d69d4525-c56-f5	MF-HQ-8281	AF/1905/17122/MF0034	26410	Expired	Road	MineField	35.72229	63.87568	Pre 2001	APERW	Flat	CHA	16/05/2020	09/07/2001	24,462		24,462	1	-	-	-	6
North	Balkh	Nahri Shahi	Siah Gerd	c0a8-0009-14f1bcaa140-5ac20bff-127f-6	Hz-ID-19831	H/9152	98048	Expired	Grazing	MineField	37.03496	67.1783	Pre 2001	AP	Flat	CHA	23/04/2020	12/01/2015	98,048		98,048	25	-	-	-	-
North	Balkh	Nahri Shahi	Siah Gerd	c0a8-0009-14c738fff76-128e0a85-167b-9	Hz-ID-19539	H/9151	102752	Expired	Grazing	MineField	37.03496	67.1783	Pre 2001	AP	Hillside	CHA	19/03/2020	04/01/2015	102,752		102,752	18	-	-	-	-
North	Balkh	Nahri Shahi	Siah Gerd	c0a8-0009-14c4ab13887-f7a1319b-31aa-1	Hz-ID-19551	H/9142	8407	Expired	Grazing	MineField	37.03593	67.17465	Pre 2001	AP	Hillside	CHA	11/03/2020	18/01/2015	8,407		8,407	5	-	-	-	-
North	Balkh	Marmul	Mulla Baba	c0a8-0009-14c5065b518-421c0321-349b-a	Hz-ID-19546	H/9153	90290	Expired	Grazing	MineField	36.61012	67.28445	Pre 2001	AP	Hillside	CHA	20/01/2020	19/02/2015	107,675		107,675	45	-	-	-	1
North	Balkh	Khulm	Oljatu	0a00-0014-16fb82f4a25-5505d4ec-2337-1	Hz-ID-22340	H/10147	62675	Expired	Grazing	MineField	36.6278	67.60139	Pre 2001	AP	Hillside	CHA	23/06/2020	20/07/2019	68,942		68,942	25	-	-	-	5
North	Balkh	Khulm	Oljatu	0a00-0014-16fb82f0265-3dae16a1-2306-e	Hz-ID-22339	H/10142	62381	Expired	Grazing	MineField	36.64001	67.61642	Pre 2001	AP	Hillside	CHA	04/06/2020	14/07/2019	68,619		68,619	18	-	-	-	5
North	Balkh	Khulm	Oljatu	0a00-0014-16fb82e9471-7bf7a148-22c6-b	Hz-ID-22338	H/10141	77075	Expired	Grazing	MineField	36.6429	67.60624	Pre 2001	AP	Hillside	CHA	07/06/2020	03/07/2019	84,782		84,782	17	-	-	-	2
North	Balkh	Khulm	Oljatu	0a00-0014-16fb82e2e36-70662b3b-2291-a	Hz-ID-22337	H/10140	69904	Expired	Grazing	MineField	36.64088	67.60311	Pre 2001	AP	Hillside	CHA	03/06/2020	11/07/2019	76,894		76,894	23	-	-	-	1
North	Balkh	Khulm	Oljatu	0a00-0014-16fb7723ba4-4874b1fc-18ec-c	Hz-ID-22343	H/10145	62620	Expired	Grazing	MineField	36.62889	67.60874	Pre 2001	AP	Hillside	CHA	23/06/2020	18/07/2019	68,882		68,882	22	-	-	85	2
North	Balkh	Khulm	Oljatu	0a00-0014-16fb771b304-2fd2d78a-18ad-4	Hz-ID-22344	H/10146	65673	Expired	Grazing	MineField	36.62768	67.60514	Pre 2001	AP	Hillside	CHA	24/08/2020	19/07/2019	72,240		72,240	31	-	-	-	-
North	Balkh	Khulm	Oljatu	0a00-0014-16fb7709446-397a68c9-1862-2	Hz-ID-22345	H/10148	63897	Expired	Grazing	MineField	36.6275	67.60153	Pre 2001	AP	Hillside	CHA	24/08/2020	22/07/2019	70,287		70,287	25	-	-	-	-
North	Balkh	Khulm	Oljatu	0a00-0014-16ec61bad26-6446d889-cf7-36	Hz-ID-22190	H/10115A	65166	Expired	Grazing	MineField	36.63056	67.56413	Pre 2001	AP	Hillside	CHA	12/06/2020	27/10/2019	71,683		71,683	32	-	-	-	2
North	Balkh	Khulm	Oljatu	0a00-0014-16d33372ca3-16f53668-3243-1	Hz-ID-21840	H/10116	61224	Expired	Grazing	MineField	36.62806	67.56477	Pre 2001	AP	Hillside	CHA	20/11/2020	04/05/2019	58,420	2,804	61,224	16	-	-	-	42
North	Balkh	Khulm	Oljatu	0a00-0014-16c47b47baa-ba2d8801-ee7-b2	Hz-ID-21852	H/10139	73162	Expired	Grazing	MineField	36.64088	67.60311	Pre 2001	AP	Hillside	CHA	10/10/2020	14/06/2019	66,572	6,590	73,162	21	-	-	-	47
North	Balkh	Khulm	Oljatu	0a00-0014-16c47adce2b-bd18dd18-eb3-1f	Hz-ID-21851	H/10135	71743	Expired	Grazing	MineField	36.64363	67.5969	Pre 2001	AP	Hillside	CHA	18/10/2020	13/06/2019	65,800	5,943	71,743	33	-	-	-	29
North	Balkh	Khulm	Oljatu	0a00-0014-16c47830857-ed0c7284-d2c-33	Hz-ID-21843	H/10128	72793	Expired	Grazing	MineField	36.62704	67.55962	Pre 2001	AP	Hillside	CHA	20/11/2020	24/05/2019	56,803	15,990	72,793	17	-	-	-	14
East	Nuristan	Nurgaram	Nengarach	0a00-0014-1714dd65438-d3128b40-434-78	Hz-ID-22551	H/10833	95880	Expired	Grazing	MineField	34.95389	70.37378	Pre 2001	AP	Mountain	CHA	08/12/2020	12/12/2019	95,880		95,880	8	-	-	-	-
East	Nuristan	Nurgaram	Nengarach	0a00-0014-1714dcc4042-ba46896a-402-db	Hz-ID-22550	H/10832	64266	Expired	Grazing	MineField	34.95254	70.37491	Pre 2001	AP	Mountain	CHA	21/11/2020	11/12/2019	64,266		64,266	6	-	-	-	-
East	Nangarhar	Kama	Darbanak	0a00-0014-1641cda3d21-cbfd1fc2-a16-83	Hz-ID-21043	H/9624	68364	Expired	Grazing	MineField	34.47047	70.58326	Pre 2001	AP	Mountain	CHA	29/01/2020	04/04/2018	68,364		68,364	10	-	-	-	8
East	Nangarhar	Dara-I-Nur	Shemol	0a00-0014-175a65c079e-fd161288-f2-b44	Hz-ID-22974	H/11453	216	Expired	Agriculture	MineField	34.73713	70.60599	Post 2001	AP	Flat	CHA	10/10/2020	02/10/2020	216		216	-	-	-	-	1
Central	Parwan	Shinwari	Mola'i	0a00-0014-16edefac4b2-c05a14f6-4552-b	Hz-ID-22150	AF/0304/01733/MF0119	31021	Expired	Grazing	MineField	35.07422	69.08339	Pre 2001	AP	Mountain	CHA	16/11/2020	05/09/2019	35,674		35,674	11	-	-	-	-
Central	Parwan	Shinwari	Kajakane Ulya	0a00-0014-16edf0da717-c3b8433a-46f4-1	Hz-ID-22141	AF/0304/01576/MF0122	10080	Expired	Grazing	MineField	35.04246	69.10696	Pre 2001	AP	Mountain	CHA	19/11/2020	08/09/2019	11,592		11,592	10	-	-	-	1
Central	Parwan	Shinwari	Kajakane Ulya	0a00-0014-16ed4534769-9c73cb12-3279-7	Hz-ID-22139	AF/0304/01576/MF0120	24950	Expired	Grazing	MineField	35.03471	69.11436	Pre 2001	AP	Mountain	CHA	11/11/2020	08/09/2019	35,478		35,478	11	-	-	-	-
Central	Parwan	Shinwari	Dahane Kafshan	0a00-0014-16ed45286f7-d60fe52d-3248-4	Hz-ID-22138	AF/0304/01568/MF0117	2909	Expired	Grazing	MineField	35.07575	69.06096	Pre 2001	AP	Mountain	CHA	22/11/2020	01/09/2019	3,491		3,491	3	-	-	-	-
Central	Panjsher	Paryan	Dehe Khawak	c0a8-0009-147c9936a4a-a2c200b2-716-9f	Hz-ID-18886	H/8805	33939	Expired	Grazing	MineField	35.62606	69.92362	Pre 2001	AP	Mountain	CHA	15/10/2020	09/07/2014	44,121		44,121	15	-	-	-	-
Central	Panjsher	Paryan	Dehe Khawak	c0a8-0009-147c9858b3b-e652a117-6c3-14	Hz-ID-18900	H/8811	7500	Expired	Grazing	MineField	35.62606	69.92362	Pre 2001	AP	Hillside	CHA	07/10/2020	18/07/2014	9,722		9,722	6	-	-	-	-
Central	Panjsher	Paryan	Dehe Khawak	c0a8-0009-147c935f4b5-db896ace-586-a7	Hz-ID-18897	H/8810	10350	Expired	Grazing	MineField	35.62606	69.92362	Pre 2001	AP	Mountain	CHA	24/08/2020	17/07/2014	13,455		13,455	5	-	-	-	-
Central	Panjsher	Paryan	Dehe Khawak	c0a8-0009-147c9217200-1d9c1600-2c4-a8	Hz-ID-18894	H/8809	39250	Expired	Grazing	MineField	35.62606	69.92362	Pre 2001	AP	Mountain	CHA	24/08/2020	16/07/2014	47,025	4,000	51,025	10	-	-	-	-
Central	Panjsher	Paryan	Dehe Khawak	c0a8-0009-147c8cfcff6-e5e9baf3-1845-e	Hz-ID-18890	H/8807	35820	Expired	Grazing	MineField	35.62606	69.92362	Pre 2001	AP	Mountain	CHA	15/10/2020	12/07/2014	45,766	800	46,566	16	-	-	-	-
Central	Panjsher	Paryan	Dehe Khawak	c0a8-0009-147c8cd6144-d0110d52-17d3-c	Hz-ID-18888	H/8806	42820	Expired	Grazing	MineField	35.62606	69.92362	Pre 2001	AP	Mountain	CHA	15/10/2020	10/07/2014	55,666		55,666	16	-	-	-	-
Central	Panjsher	Paryan	Dehe Khawak	c0a8-0009-147c8c046d7-12e46737-1400-1	Hz-ID-18885	H/8804	32422	Expired	Grazing	MineField	35.62606	69.92362	Pre 2001	AP	Mountain	CHA	24/08/2020	07/07/2014	39,548	2,600	42,148	11	-	-	-	-
Central	Panjsher	Khenj (Hese- Awal)	Qabkhana	c0a8-0063-15c95c82ea0-c2a4b5e5-10f01-	Hz-ID-20728	H/9566	51948	Expired	Grazing	MineField	35.46125	69.73111	Pre 2001	AP	Mountain	CHA	18/10/2020	19/11/2016	59,740		59,740	19	-	-	-	-
Central	Panjsher	Khenj (Hese- Awal)	Qabkhana	c0a8-0063-15c95c7c593-14fdd934-10eb6-	Hz-ID-20729	H/9567	39119	Expired	Grazing	MineField	35.46806	69.7178	Pre 2001	AP	Mountain	CHA	22/07/2020	20/11/2016	42,640		42,640	19	-	-	-	-
Central	Panjsher	Khenj (Hese- Awal)	Qabkhana	0a00-0014-173fc10885b-2f1bd0f-afe-2b0	Hz-ID-22821	H/9565	32517	Expired	Grazing	MineField	35.45119	69.73119	Pre 2001	AP	Hillside	CHA	16/10/2020	18/11/2016	37,394		37,394	12	-	-	-	-
Central	Panjsher	Khenj (Hese- Awal)	Peshghor	c0a8-0063-15d20714737-43f15a67-d-eebb	Hz-ID-20740	H/9561	41826	Expired	Grazing	MineField	35.38711	69.69617	Pre 2001	AP	Mountain	CHA	22/07/2020	20/10/2016	46,009		46,009	28	-	-	-	-
Central	Panjsher	Khenj (Hese- Awal)	Peshghor	0a00-0014-15f9a7e6bb3-4df84a4c-5f00-7	Hz-ID-20726	H/9562	76100	Expired	Grazing	MineField	35.37942	69.71261	Pre 2001	AP	Mountain	CHA	18/10/2020	19/10/2016	98,930		98,930	32	-	-	-	-
Central	Logar	Puli Alam	Oni Sayedan	0a00-0014-164734bdc99-de130731-1c1c1-	Hz-ID-21039	AF/0501/03986/MF0205	213498	Expired	Grazing	MineField	33.97828	69.00823	Pre 2001	AP	Hillside	CHA	28/03/2020	12/09/2017	202,923	10,575	213,498	7	-	-	-	36
Central	Logar	Puli Alam	Oni Sayedan	0a00-0014-1647348c0d8-b65e7fa6-1c015-	Hz-ID-21038	AF/0501/03986/MF0204	220832	Expired	Grazing	MineField	33.97889	69.01895	Pre 2001	AP	Hillside	CHA	28/03/2020	12/09/2017	213,852	6,980	220,832	11	-	-	-	37
Central	Logar	Baraki Barak	Dehe Mogholan	0a00-0014-164733be4cc-4fcfe4d0-1b850-	Hz-ID-21036	AF/0503/03681/MF0005	244686	Expired	Grazing	MineField	33.98683	68.9964	Pre 2001	AP	Mountain	CHA	28/03/2020	12/09/2017	241,686	3,000	244,686	11	-	-	-	82
Central	Kapisa	Tagab	Landakhel	c0a8-004d-15a1bea797b-2d6aa65e-87c-2f	Hz-ID-20629	AF/0205/00832/MF0012	45141	Expired	Grazing	MineField	34.907	69.6167	Pre 2001	AP	Mountain	CHA	30/01/2020	28/11/2016	45,141		45,141	6	-	-	-	-
Central	Kapisa	Nijrab	Salakhel	c0a8-0057-12c3b862417-d65d5291-1dcd7-	MF-CA-1328	AF/0204/01088/MF0014	67546	Expired	Grazing	MineField	35.06303	69.55054	Pre 2001	APERW	Mountain	CHA	08/01/2020	28/09/2008	60,417	3,000	63,417	8	-	-	-	-
Central	Kapisa	Hisa-i-Awali Kohistan	Sanjan	c0a8-00f6-139a948efb4-a9b09be-31c3-f4	Hz-ID-17244	AF/0202/01017/MF0043	369979	Expired	Grazing	MineField	35.16706	69.38269	Pre 2001	AP	Mountain	CHA	27/02/2020	05/08/2012	325,547	32,840	358,387	17	-	-	-	1
South	Hilmand	Lashkar Gah	Bowlan	0a00-0014-169dcea21f0-bd80e184-d9c-65	Hz-ID-21560	H/9851	5016	Transitional	Housing	AIMF	31.59597	64.31602	Post 2001	AIM	Flat	CHA	01/10/2020	20/08/2018	5,296		5,296	-	-	2	-	-
South	Hilmand	Lashkar Gah	Basharan	0a00-0014-169f1eeb332-ae4f19ae-707-4f	Hz-ID-21564	H/9857	1407	Transitional	Housing	AIMF	31.59921	64.31635	Post 2001	AIM	Flat	CHA	01/10/2020	11/08/2018	462		462	-	-	1	-	-
South	Hilmand	Lashkar Gah	Basharan	0a00-0014-169dd8bc154-4474f86c-f9e-86	Hz-ID-21573	H/9884	183122	Transitional	Housing	AIMF	31.61815	64.32096	Post 2001	AIM	Flat	CHA	01/02/2020	15/11/2018	128,888		128,888	-	-	38	-	-
East	Nangarhar	Deh Bala	Shakhmaydan	0a00-0014-16d0f3ff52a-b592c632-206e-7	Hz-ID-21934	H/10287	2231	Transitional	Housing	AIMF	34.15055	70.44469	Post 2001	AIM	Flat	CHA	10/08/2020	15/07/2019	2,231		2,231	-	-	4	-	-
East	Nangarhar	Deh Bala	Shakhmaydan	0a00-0014-16d0f348054-d292b8b3-2028-f	Hz-ID-21931	H/10286	14543	Transitional	Water	AIMF	34.15203	70.4483	Post 2001	AIM	Hillside	CHA	10/08/2020	14/07/2019	14,543		14,543	-	-	3	-	-
East	Nangarhar	Deh Bala	Gagra	0a00-0014-16e59f33ac5-f9652963-597d-2	Hz-ID-22038	H/10308	56989	Transitional	Grazing	AIMF	34.12913	70.42431	Post 2001	AIM	Hillside	CHA	10/08/2020	05/08/2019	56,989		56,989	-	-	24	-	-
East	Nangarhar	Acheen	Tanga	0a00-0014-17655511c52-1d0a9b69-8076-6	Hz-ID-23049	H/11389	38604	Transitional	Grazing	AIMF	34.0623	70.63231	Post 2001	AIM	Flat	CHA	03/11/2020	09/09/2020	40,534		40,534	-	-	19	-	-
East	Nangarhar	Acheen	Tanga	0a00-0014-17627b46040-d3404592-4d2-3c	Hz-ID-23048	H/11388	38846	Transitional	HousingGrazing	AIMF	34.0623	70.63231	Post 2001	AIM	Hillside	CHA	04/11/2020	05/09/2020	40,788		40,788	-	-	15	-	-
South East	Khost	Tere Zayi	Zera Ghar	c0a8-0009-14d2d0b8700-a6c5dcb1-12b63-	Hz-ID-19628	AF/3207/07792/MF0023	17342	Transitional	Grazing	MineField	33.43872	70.09811	Pre 2001	AP	Mountain	CHA	19/11/2020	16/03/2015	17,342		17,342	2	-	-	-	-
South East	Khost	Tere Zayi	Harunkhel	c0a8-0057-12c3ba3f359-3b27f0ba-31558-	MF-HQ-12792	AF/3207/07783/MF0022	64678	Transitional	Grazing	MineField	33.39383	70.14261	Pre 2001	AP	Mountain	CHA	23/09/2020	02/08/2009	64,678		64,678	3	-	-	-	1
South East	Khost	Tani	Yatmani Kalay	c0a8-0009-145119775d3-2b956b24-1d6-f6	Hz-ID-18570	AF/3203/07856/MF0162	110737	Transitional	Grazing	MineField	33.16544	69.82614	Pre 2001	AP	Mountain	CHA	01/01/2020	10/03/2014	92,979		92,979	7	-	-	-	7
South East	Khost	Khost(Matun)	Loy Mazghar	0a00-0014-1710642b6b5-60fadef3-1b44-8	Hz-ID-22537	H/11051	25521	Transitional	Grazing	MineField	33.42901	69.89574	Pre 2001	AP	Mountain	CHA	26/12/2020	21/02/2020	25,521		25,521	3	-	-	-	-
South East	Khost	Gurbuz	Tawda China	c0a8-0009-14bde5b30e9-59f0ae4d-3acf-3	Hz-ID-19417	H/9033	39141	Transitional	Grazing	MineField	33.25824	69.99098	Pre 2001	AP	Hillside	CHA	23/09/2020	16/01/2015	40,660		40,660	8	-	-	-	-
South East	Khost	Gurbuz	Tawda China	c0a8-0009-14bde4f05be-860013af-3948-4	Hz-ID-19416	H/9032	55141	Transitional	Grazing	MineField	33.25685	69.96955	Pre 2001	AP	Hillside	CHA	05/11/2020	15/01/2015	56,022		56,022	4	-	-	-	6

South East	Khost	Gurbuz	Tawda China	c0a8-0009-1494b624e39-e79e9ecb-21eb-1	Hz-ID-19043	H/8837	44846	Transitional	Grazing	MineField	33.2755	69.99962	Pre 2001	AP	Mountain	CHA	05/12/2020	07/09/2014	44,846		44,846	3	-	-	-	10
South	Nimroz	Chahar Burjak	Qr Haji Mohd Afzalkhan	c0a8-0009-143718a02ce-3fa3edda-146e2-	Hz-ID-18330	AF/2203/19998/MF0043	787193	Transitional	Grazing	MineField	29.88937	60.95717	Pre 2001	APAT	Flat	CHA	26/12/2020	07/12/2013	197,940		197,940	7	3	-	-	-
South	Nimroz	Chahar Burjak	Qr Haji Mohd Afzalkhan	c0a8-0009-1437184f3b3-51b1d722-14663-	Hz-ID-18332	AF/2203/19998/MF0045	1932105	Transitional	Grazing	MineField	29.88937	60.95717	Pre 2001	APAT	Flat	CHA	26/12/2020	19/11/2013	371,578		371,578	5	11	-	-	-
South	Nimroz	Chahar Burjak	Londo	c0a8-0009-14416923f5c-abdd0118-50b7-1	Hz-ID-18399	AF/2203/20002/MF0048	131782	Transitional	WaterGrazing	MineField	30.20507	62.22196	Pre 2001	AP	Flat	CHA	26/12/2020	21/12/2013	60,950		60,950	13	-	-	-	-
South	Kandahar	Arghistan	Spin Masjed	0a00-0014-1662f089ef6-bde8e2f-1057-bb	Hz-ID-21221	AF/2412/21826/MF0144	172409	Transitional	Grazing	MineField	31.74431	66.77119	Pre 2001	AP	Hillside	CHA	11/11/2020	07/08/2018	97,216		97,216	2	-	-	-	-
South	Kandahar	Arghistan	Spin Masjed	0a00-0014-1662f004c30-c277a925-1033-1	Hz-ID-21222	AF/2412/21826/MF0145	53809	Transitional	WaterGrazing	MineField	31.74761	66.76941	Pre 2001	AP	Flat	CHA	11/11/2020	07/08/2018	53,809		53,809	1	-	-	-	1
South	Kandahar	Arghistan	Shamali Cheghnay	c0a8-0057-12c3b84bc34-4b2b3a5f-1cd2b-	MF-HQ-10794	AF/2412/21821/MF0076	415853	Transitional	Grazing	MineField	31.76056	66.53562	Pre 2001	AP	Flat	CHA	11/11/2020	03/06/2009	318,130		318,130	7	-	-	-	3
South	Kandahar	Arghistan	Pakela	0a00-0014-167fda8ba8d-e6d9c629-732-4a	Hz-ID-21407	AF/2412/21722/MF0161	263763	Transitional	Grazing	MineField	31.46717	66.68024	Pre 2001	AP	Flat	CHA	28/11/2020	15/10/2018	221,785		221,785	3	-	-	-	4
South	Kandahar	Arghistan	Mayu	c0a8-0009-1453fa1dd95-d1dcfe15-748-26	Hz-ID-18573	AF/2412/21810/MF0128	114827	Transitional	RoadGrazing	MineField	31.75519	66.43203	Pre 2001	APAT	Flat	CHA	27/10/2020	07/10/2013	77,710		77,710	2	1	-	-	-
South	Hilmand	Nad Ali	Gorupe Shash Kalay	0a00-0014-168b703b7b5-23285eed-21c9-5	Hz-ID-21487	H/9895	6048	Transitional	Housing	MineField	31.57135	64.31427	Post 2001	AIM	Flat	CHA	10/10/2020	20/12/2018	880		880					
North East	Baghlan	Puli Khumri	Dod Kash	0a00-0014-171963349db-fc3ee14c-5135-c	Hz-ID-22634	H/10873	87836	Transitional	Grazing	MineField	36.01633	68.80325	Pre 2001	AP	Mountain	CHA	05/08/2020	04/03/2020	45,794		45,794	15	-	-	-	2
North East	Baghlan	Puli Khumri	Bala Duri (1)	0a00-0014-16b3aabe8ec-9405e0a-ad7-ace	Hz-ID-21684	H/10124	66144	Transitional	Grazing	MineField	36.04651	68.73524	Pre 2001	AP	Hillside	CHA	01/06/2020	21/04/2019	72,841		72,841	34	-	-	-	-
North East	Baghlan	Nahrin	Watarchi	c0a8-004d-15717a4b1c6-b3003bcf-1f8d-9	Hz-ID-20497	H/8932	91054	Transitional	Grazing	MineField	35.90684	68.94456	Pre 2001	AP	Mountain	CHA	01/10/2020	23/05/2014	51,770		51,770	39	-	-	-	3
North East	Baghlan	Khinjan	Takhtasang	0a00-0014-16f8396b34a-3cc96d56-20b2-a	Hz-ID-22279	AF/1306/13398/MF0067	23681	Transitional	Grazing	MineField	35.49317	68.93613	Pre 2001	AP	Hillside	CHA	02/09/2020	04/12/2019	30,838		30,838	9	-	-	-	3
North East	Baghlan	Dushi	Qaramat	c0a8-0057-12c3b8d5754-922270fb-22cc3-	MF-NE-591	H/2335	65613	Transitional	Grazing	MineField	35.67764	68.72472	Pre 2001	AP	Mountain	CHA	09/07/2020	06/03/2007	50,993		50,993	4	-	-	-	-
North East	Baghlan	Baghlani Jadid	Ushtur Ghal	c0a8-0057-12c3b85deaf-9378ea84-1d9e0-	MF-NE-927	AF/1312/13014/MF5137	35945	Transitional	RoadGrazing	MineField	36.1386	68.86262	Pre 2001	AP	Ridge	CHA	01/11/2020	05/10/2008	41,337		41,337	17	-	-	-	-
North East	Baghlan	Baghlani Jadid	Ushtur Ghal	c0a8-0057-12c3b85dcac-1173400f-1d9ca-	MF-NE-926	AF/1312/13014/MF5138	39876	Transitional	RoadGrazing	MineField	36.13636	68.86472	Pre 2001	AP	Ridge	CHA	01/11/2020	05/10/2008	45,857		45,857	19	-	-	-	-
North East	Baghlan	Baghlani Jadid	Rafak	0a00-0014-169f0ebcc7b-a781d5cc-32a-af	Hz-ID-21526	H/10084	85463	Transitional	Grazing	MineField	36.04778	68.85388	Pre 2001	AP	Ridge	CHA	01/10/2020	18/12/2018	135,978		135,978	54	-	-	-	3
North East	Baghlan	Baghlani Jadid	Rafak	0a00-0014-169610ed714-de56c308-d96-70	Hz-ID-21528	H/10086	74446	Transitional	AgricultureGrazir	MineField	36.04477	68.84888	Pre 2001	AP	Ridge	CHA	01/10/2020	20/12/2018	78,168		78,168	28	-	-	-	-
North East	Baghlan	Baghlani Jadid	Rafak	0a00-0014-169610c65e3-b75c3486-d62-e1	Hz-ID-21527	H/10085	84964	Transitional	AgricultureGrazir	MineField	36.04477	68.84888	Pre 2001	AP	Ridge	CHA	01/10/2020	19/12/2018	97,709		97,709	36	-	-	-	4
North East	Baghlan	Baghlani Jadid	Rafak	0a00-0014-1680ca021ca-8aba0a39-4-202c	Hz-ID-21418	H/10082	16596	Transitional	Grazing	MineField	36.04851	68.85509	Pre 2001	AP	Ridge	CHA	01/10/2020	20/11/2018	28,735		28,735	18	-	-	-	1
North East	Baghlan	Baghlani Jadid	Ma'dan-i-Karkar	0a00-0014-16b3aaa94a7-50f07a48-aa2-3e	Hz-ID-21683	H/10123	98223	Transitional	Grazing	MineField	36.05082	68.78292	Pre 2001	AP	Mountain	CHA	01/07/2020	19/04/2019	110,817		110,817	30	-	-	-	-
North East	Baghlan	Baghlani Jadid	Kar Kar	0a00-0014-170190f18e5-8c0cadd3-21b8-3	Hz-ID-22380	H/10860	42987	Transitional	Grazing	MineField	36.06712	68.80302	Pre 2001	AP	Mountain	CHA	01/06/2020	07/12/2019	49,435		49,435	21	-	-	-	-
North East	Badakhshan	Darwazbala	Ghumay (3)	c0a8-0009-147c89c4b3a-55141192-44b-38	Hz-ID-18881	AF/1117/11659/MF0014	108810	Transitional	Grazing	MineField	38.12156	71.33558	Pre 2001	AP	Hillside	CHA	15/07/2020	24/06/2014	68,344		68,344	370	-	-	72	9
North East	Badakhshan	Darwazbala	Ghumay (3)	c0a8-0009-147c8963de8-dc6d7029-307-a9	Hz-ID-18880	AF/1117/11659/MF0013	68750	Transitional	RoadGrazing	MineField	38.13186	71.33732	Pre 2001	AP	Hillside	CHA	15/07/2020	22/06/2014	68,140		68,140	271	-	-	72	3
North	Samangan	Ruyi Du Ab	Khame Bayaz	c0a8-00f6-1349d24ee76-7339af57-137-87	MF-16475	H/8251	14640	Transitional	Grazing	MineField	35.50737	68.03126	Pre 2001	AP	Hillside	CHA	01/06/2020	16/10/2011	14,251		14,251	8	-	-	-	-
North	Samangan	Feroz Nakhchir	Chenar Gai	0a00-0014-16f9d27c269-96552c62-2675-8	Hz-ID-22280	H/10417	77423	Transitional	Grazing	MineField	36.63611	67.6386	Pre 2001	AP	Mountain	CHA	01/09/2020	06/10/2019	89,036		89,036	35	-	-	-	7
North	Samangan	Feroz Nakhchir	Chenar Gai	0a00-0014-16f9d1d67fc-38792a83-229c-7	Hz-ID-22275	H/10413	67179	Transitional	Grazing	MineField	36.63356	67.62923	Pre 2001	AP	Mountain	CHA	05/08/2020	02/10/2019	77,254		77,254	36	-	-	-	3
North	Samangan	Feroz Nakhchir	Chenar Gai	0a00-0014-16f9d1c01d9-acab14e8-2215-a	Hz-ID-22274	H/10412	51728	Transitional	Grazing	MineField	36.63356	67.62923	Pre 2001	AP	Mountain	CHA	05/08/2020	01/10/2019	62,074		62,074	28	-	-	-	10
North	Samangan	Feroz Nakhchir	Chenar Gai	0a00-0014-16e58f92d7e-c7f37d4c-485d-a	Hz-ID-22084	H/10402	67435	Transitional	Grazing	MineField	36.61957	67.63342	Pre 2001	AP	Hillside	CHA	01/06/2020	09/09/2019	74,179		74,179	26	-	-	-	1
North	Faryab	Ghormach	Shadi Kam (2)	c0a8-0057-12c3bb33429-d25cc46a-3a6e5-	MF-HQ-10971	AF/1905/17135/MF0054	125271	Transitional	Grazing	MineField	35.64478	63.9148	Pre 2001	APERW	Hillside	CHA	07/11/2020	17/06/2009	83,400	11,649	95,049	6	-	-	-	5
North	Faryab	Ghormach	Shadi Kam (2)	c0a8-0057-12c3b7f678d-205b596-1903e-8	MF-HQ-10972	AF/1905/17135/MF0053	259952	Transitional	Grazing	MineField	35.64408	63.91351	Pre 2001	APERW	Hillside	CHA	07/11/2020	17/06/2009	164,430	40,200	204,630	8	-	-	-	18
North	Faryab	Ghormach	Shadi Kam (2)	0a00-0014-1764bc0dc4d-9112ecc-7866-73	Hz-ID-23176	AF/1905/17135/MF0054E	124743	Transitional	AgricultureGrazir	MineField	35.63422	63.90067	Pre 2001	APERW	Hillside	CHA	07/11/2020	31/10/2020	83,080	15,750	98,830	4	-	-	-	-
North	Faryab	Ghormach	Shadi Kam (2)	0a00-0014-1764bbff553-bfa938e-7834-cd	Hz-ID-23175	AF/1905/17135/MF0054D	127765	Transitional	AgricultureGrazir	MineField	35.63718	63.9049	Pre 2001	APERW	Hillside	CHA	07/11/2020	31/10/2020	79,951	14,275	94,226	2	-	-	-	-
North	Faryab	Ghormach	Shadi Kam (2)	0a00-0014-1764bbd597e-b60c4320-77e8-9	Hz-ID-23174	AF/1905/17135/MF0054C	125766	Transitional	AgricultureGrazir	MineField	35.63718	63.9049	Pre 2001	APERW	Hillside	CHA	07/11/2020	31/10/2020	81,200	11,067	92,267	2	-	-	-	-
North	Faryab	Ghormach	Shadi Kam (2)	0a00-0014-1764bbb3da8-43f6740b-77a9-3	Hz-ID-23173	AF/1905/17135/MF0054B	126253	Transitional	Grazing	MineField	35.63945	63.90972	Pre 2001	APERW	Hillside	CHA	07/11/2020	31/10/2020	82,100	14,910	97,010	4	-	-	-	2
North	Faryab	Ghormach	Shadi Kam (2)	0a00-0014-1764bb9010b-1630ee57-7768-6	Hz-ID-23172	AF/1905/17135/MF0054F	150310	Transitional	AgricultureGrazir	MineField	35.63422	63.90067	Pre 2001	APERW	Hillside	CHA	07/11/2020	31/10/2020	84,900	49,404	134,304	2	-	-	-	3
North	Faryab	Ghormach	Shadi Kam (2)	0a00-0014-1764bb44c00-70d896fb-7735-e	Hz-ID-23150	AF/1905/17135/MF0054A	126740	Transitional	Grazing	MineField	35.63945	63.90972	Pre 2001	APERW	Hillside	CHA	07/11/2020	31/10/2020	81,870	14,720	96,590	2	-	-	-	2
North	Balkh	Nahri Shahi	Siah Gerd	c0a8-008e-1328fb3cddc-ff64ce43-233d-b	MF-15866	AF/1605/14798/MF0010	110868	Transitional	HousingGrazing	MineField	37.03496	67.1783	Pre 2001	AP	Flat	CHA	03/01/2020	24/03/2011	110,868		110,868	21	-	-	-	-
North	Balkh	Marmul	Mulla Baba	0a00-0014-172073151a8-b65b22c7-634f-e	Hz-ID-22647	H/10880	38582	Transitional	Agriculture	MineField	36.60951	67.27293	Pre 2001	AP	Hillside	CHA	01/07/2020	18/03/2020	42,440		42,440	30	-	-	-	2
North	Balkh	Marmul	Marmul	0a00-0014-170e76dd8f5-1060fd89-115-d7	Hz-ID-22542	H/10862	59871	Transitional	Housing	MineField	36.54959	67.30483	Pre 2001	AP	Hillside	CHA	03/12/2020	08/02/2020	35,295	3,382	38,677	13	-	-	-	24
North	Balkh	Marmul	Marmul	0a00-0014-170e76c12aa-4b8aac3c-dd-873	Hz-ID-22541	H/10861	38542	Transitional	Housing	MineField	36.54959	67.30483	Pre 2001	AP	Hillside	CHA	03/12/2020	07/02/2020	28,504		28,504	9	-	-	1,809	46
North	Balkh	Marmul	Baghcha-i-Qati	0a00-0014-17202df78b5-4584ae1a-471d-6	Hz-ID-22645	H/10870	82252	Transitional	Grazing	MineField	36.59724	67.33781	Pre 2001	AP	Hillside	CHA	01/09/2020	16/03/2020	106,928		106,928	40	-	-	-	6
North	Balkh	Marmul	Baghcha-i-Qati	0a00-0014-17202dadf41-9f27c967-46e8-3	Hz-ID-22644	H/10869	57603	Transitional	Grazing	MineField	36.59724	67.33781	Pre 2001	AP	Hillside	CHA	01/09/2020	15/03/2020	47,754	27,130	74,884	19	-	-	-	1
North	Balkh	Marmul	Baghcha-i-Qati	0a00-0014-17111550a9a3-62600f9-27b-79	Hz-ID-22596	H/10867	17007	Transitional	Grazing	MineField	36.57261	67.29546	Pre 2001	AP	Hillside	CHA	19/02/2020	19/02/2020	-		-					
North	Balkh	Khulm	Oljatu	0a00-0014-16fb82dcfd7-74db95db-224b-9	Hz-ID-22336	H/10138	61452	Transitional	Grazing	MineField	36.64285	67.59831	Pre 2001	AP	Hillside	CHA	02/04/2020	10/07/2019	67,597		67,597	22	-	-	-	1
North	Balkh	Khulm	Oljatu	0a00-0014-16fb77340b3-31097139-1969-d	Hz-ID-22341	H/10143	61711	Transitional	HousingGrazing	MineField	36.63539	67.61944	Pre 2001	AP	Hillside	CHA	02/04/2020	16/07/2019	67,882		67,882	41	-	-	-	13
North	Balkh	Khulm	Oljatu	0a00-0014-16fb772aec7-ac8932a4-1928-c	Hz-ID-22342	H/10144	65025	Transitional	Grazing	MineField	36.63539	67.61944	Pre 2001	AP	Hillside	CHA	02/04/2020	17/07/2019	71,528		71,528	32	-	-	400	8
East	Nuristan	Nurgaram	Wadawu	0a00-0014-17405677971-eab542ec-2a2c-4	Hz-ID-22675	H/11034	91280	Transitional	Grazing	MineField	34.98316	70.37857	Pre 2001	AP	Mountain	CHA	06/12/2020	07/02/2020	91,280		91,280	8	-	-	-	13
East	Nuristan	Nurgaram	Wadawu	0a00-0014-1740563b469-8552ae4f-2941-c	Hz-ID-22674	H/11033	75347	Transitional	Grazing	MineField	34.98549	70.38193	Pre 2001	AP	Mountain	CHA	06/12/2020	06/02/2020	75,347		75,347	7	-	-	-	4
East	Nuristan	Nurgaram	Wadawu	0a00-0014-1740554c967-9f56a952-2634-2	Hz-ID-22673	H/11032	68145	Transitional	Grazing	MineField	34.98549	70.38193	Pre 2001	AP	Mountain	CHA	06/12/2020	05/02/2020	68,265		68,265	3	-	-	-	5
East	Nuristan	Nurgaram	Nengarach	0a00-0014-1714e14ec0d-e81f24f-5ac-710	Hz-ID-22558	H/10842	91323	Transitional	Grazing	MineField	34.95974	70.35989	Pre 2001	AP	Mountain	CHA	21/12/2020	12/12/2019	69,758		69,758	9	-	-	-	3
East	Nuristan	Nurgaram	Nengarach	0a00-0014-1714e13ae2b-10394bdf-57d-a2	Hz-ID-22546	H/10841	85818	Transitional	Grazing	MineField	34.95812	70.37005	Pre 2001	AP	Mountain	CHA	06/12/2020	20/12/2019	85,187		85,187	8	-	-	-	7
East	Nuristan	Nurgaram	Nengarach	0a00-0014-1714e129f14-aa8deb21-54e-4b	Hz-ID-22544	H/10839	78553	Transitional	Grazing	MineField	34.95812	70.37005	Pre 2001	AP	Mountain	CHA	06/12/2020	18/12/2019	78,553		78,553	7	-	-	-	2
East	Nuristan	Nurgaram	Nengarach	0a00-0014-1714e11d5d1-3ab87e43-51e-95	Hz-ID-22543	H/10838	76124	Transitional	Grazing	MineField	34.95812	70.37005	Pre 2001	AP	Mountain	CHA	16/12/2020	17/12/2019	34,280		34,280	4	-	-	-	-
East	Nuristan	Nurgaram	Nengarach	0a00-0014-1714e108b11-e8fad1fc-4f0-57	Hz-ID-22556	H/10837	71106	Transitional	Grazing	MineField	34.95812	70.37005	Pre 2001	AP	Mountain	CHA	09/12/2020	16/12/2019	38,095		38,095	2	-	-	-	1
East	Nuristan	Nurgaram	Nengarach	0a00-0014-1714e0f55fd-53eb2f41-4c1-cc	Hz-ID-22555	H/10836	77462	Transitional	Grazing	MineField	34.95708	70.36915	Pre 2001	AP	Mountain	CHA	09/12/2020	15/12/2019	42,635		42,635	5	-	-	-	-
East	Nuristan	Nurgaram	Nengarach	0a00-0014-1714ddc6be8-3ed0084d-492-c9	Hz-ID-22553	H/10835	78448	Transitional	Grazing	MineField	34.95596	70.37084	Pre 2001	AP	Mountain	CHA	28/10/2020	14/12/2019	77,855		77,855	7	-	-	-	2
East	Nuristan	Nurgaram	Nengarach	0a00-0014-1714dda3481-fbf3ef4a-463-d0	Hz-ID-22552	H/10834	98279	Transitional	Grazing	MineField	34.95254	70.37491	Pre 2001	AP	Mountain	CHA	28/10/2020	13/12/2019	98,279		98,279	8	-	-	-	-
East	Nuristan	Nurgaram	Nengarach	0a00-0014-17134e48328-13684a19-b11-b9	Hz-ID-22547	H/10756	56852	Transitional	Agriculture	MineField	34.94235	70.36248	Pre 2001	AP	Mountain	CHA	25/01/2020	14/01/2020	12,250		12,250	1	-	-	-	1
East	Nuristan	Nurgaram	Nengarach	0a00-0014-168b2eac3d6-7100bad0-199c-6	Hz-ID-21476	H/10028	101085	Transitional	Grazing	MineField	34.94867	70.36958	Pre 2001	AP	Mountain	CHA	22/11/2020	07/12/2018	101,098		101,098	7	-	-	-	4
East	Kunar	Marawara	Petaw	0a00-0014-1617f399f31-da8f0178-5759-1	Hz-ID-20938	AF/1002/10615/MF0060	85647	Transitional	Grazing	MineField	34.84423	71.24232	Pre 2001	AP	Mountain	CHA	04/07/2020	05/12/2017	60,747	25,100	85,847	3	-	-	-	3
East	Kunar	Marawara	Petaw	0a00-0014-1617f391465-5bb2a668-56c8-7	Hz-ID-20936	AF/1002/10615/MF0059	47513	Transitional	Agriculture	MineField	34.85379	71.2269	Pre 2001	AP	Mountain	CHA	01/07/2020	14/12/2017	34,013	13,500	47,513	1	-	-	-	-
East	Kunar	Marawara	Petaw	0a00-0014-1616fca373a-1b04efe3-292a-3	Hz-ID-20921	AF/1002/10615/MF0057	138774	Transitional	Grazing	MineField	34.8535	71.21889	Pre 2001	AP	Mountain	CHA	02/07/2020	03/12/2017	96,374	42,600	138,974	4	-	-	-	3
East	Kunar	Marawara	Marawara	c0a8-008e-132c963c5ed-d17658fb-32b0-e	MF-15679	AF/1002/31913/MF0045	75240	Transitional	Grazing	MineField	34.91002	71.22958	Pre 2001	APERW	Hillside	CHA	16/04/2020	21/12/2010	75,240		75,240	4	-	-	-	1
East	Kunar	Marawara	Marawara	c0a8-008e-132c887444e-fb79be50-25e8-c	MF-15676	AF/1002/31913/MF0047	83923	Transitional	Grazing	MineField	34.91446	71.2217	Pre 2001	AP	Hillside	CHA	16/04/2020	23/12/2010	76,923	7,000	83,923	4	-	-	-	2
East	Kunar	Marawara	Marawara	c0a8-008e-1329f1e95c3-b0560dfb-1264-1	MF-15634	AF/1002/31913/MF0044	78266	Transitional	Grazing	MineField	34.91002	71.22958	Pre 2001	AP	Mountain	CHA	16/04/2020	20/12/2010	78,266		78,266	2	-	-	-	-
East	Kunar	Marawara	Marawara	c0a8-008e-1329f178dd3-6091f3ce-10ba-7	MF-15652	AF/1002/31913/MF0042	96954	Transitional	Grazing	MineField	34.90726	71.22404	Pre 2001	AP	Hillside	CHA	17/08/2020	18/12/2010	57,940	39,014	96,954	3	-	-	-	3
East	Kunar	Marawara	Marawara	c0a8-008e-1329f147895-141c5050-fb8-5b	MF-15659	AF/1002/31913/MF0043	93881	Transitional	Agriculture	MineField	34.91002	71.22958	Pre 2001	AP	Hillside	CHA	16/04/2020	19/12/2010	93,965		93,965	5	-	-	-	-
East	Kunar	Khas Kunar	Shamkar	0a00-0014-1616fc8c3d5-59966730-28fb-9	Hz-ID-20920	AF/1015/10698/MF0019	181762	Transitional	Grazing	MineField	34.68926	70.96795	Pre 2001	AP	Mountain	CHA	09/04/2020	03/12/2017	159,602	22,160	181,762	11	-	-	-	6
East	Kunar	Khas Kunar	Shamkar	0a00-0014-1616fa8f923-5da9652b-271f-3	Hz-ID-20919	AF/1015/10698/MF0017	225425	Transitional	Grazing	MineField	34.68277	70.9623	Pre 2001	AP	Mountain	CHA	09/04/2020	02/12/2017	204,698	21,127	225,825	4	-	-	-	8
East	Kunar	Khas Kunar	Shamkar	0a00-0014-160f297af23-531ac581-199f-2	Hz-ID-20904	AF/1015/10698/MF0018	45210	Transitional	Grazing	MineField	34.68906	70.95716	Pre 2001	AP	Mountain	CHA	09/04/2020	26/11/2017	43,460	1,750	45,210	4	-	-	-	-
Central	Parwan	Shinwari	Tajiki Kafshan	0a00-0014-16ec5dda34e-e58011ed-ab5-6e	Hz-ID-22045	H/9759	163403	Transitional	Grazing	MineField	35.10786	69.00414	Pre 2001	AP	Mountain	CHA	01/11/2020	21/05/2018	102,400		102,400	22	-	-	-	-
Central	Parwan	Shinwari	Tajiki Kafshan	0a00-0014-16e353e54e3-ff823be3-627-d9	Hz-ID-22037	H/10528	153237	Transitional	Grazing	MineField	35.0749	69.04249	Pre 2001	AP	Mountain	CHA	11/12/2020	20/09/2019	11,358		11,358	7	-	-	-	-
Central	Parwan	Shinwari	Mushtanay	0a00-0014-16ed04737f1-41f23998-28a8-a	Hz-ID-22131	H/10716	68386	Transitional	Grazing	MineField	35.06084	69.02477	Pre 2001	AP	Mountain	CHA	07/09/2020	09/10/2019	82,063		82,063	23	-	-	-	3
Central	Parwan	Shinwari	Mushtanay	0a00-0014-16ed0462382-82012529-282f-3	Hz-ID-22130	H/10715	73276	Transitional	Grazing	MineField	35.06595	69.03749	Pre 2001	AP	Mountain	CHA	07/09/2020	07/10/2019	85,081		85,081	21	-	-	-	-
Central	Parwan	Shinwari	Mushtanay	0a00-0014-16ecf5ceb27-9b957af0-1bcc-b	Hz-ID-22122	H/10525	94210	Transitional	Grazing	MineField	35.07295	69.0356	Pre 2001	AP	Mountain	CHA	07/09/2020	06/10/2019	113,052		113,052	31	-	-	-	-
Central	Parwan	Shinwari	Kajakane Ulya	0a00-0014-16edef98896-fbaee8af-4520-4	Hz-ID-22151	AF/0304/01576/MF0121	59651	Transitional	Grazing	MineField	35.04617	69.12756	Pre 2001	AP	Mountain	CHA	07/09/2020	07/09/2019	102,356		102,356	35	-	-	200	3
Central	Parwan	Shinwari	Chenardara	0a00-0014-16ecfc37067-ca96a8d4-2381-3	Hz-ID-22143	AF/0304/01734/MF0118	56956	Transitional	Grazing	MineField	35.06704	69.11003	Pre 2001	AP	Mountain	CHA	07/09/2020	03/09/2019	85,982		85,982	24	-	-	-	2
Central	Kabul	Khaki Jabbar	Qafas Kalay	0a00-0014-16b362f0f07-5aefa563-5b8-f6	Hz-ID-21666	AF/0111/00166/MF0391	51210	Transitional	Grazing	MineField	34.51004	69.54594	Pre 2001	AP	Mountain	CHA	21/01/2020	13/03/2019	23,261		23,261	8	-	-	-	51
Central	Kabul	Kabul	Qala-I- Muslim	0a00-0014-16ed4a8224c-d57a7a33-379b-6	Hz-ID-22161	AF/0101/00172/MF0952	58804	Transitional	WaterAgriculture	MineField	34.43465	69.11484	Pre 2001	AP	Hillside	CHA	05/11/2020	20/09/2019	23,485		23,485	3	-	-	-	54
																			24,240,605	**538,083**	**24,778,688**	**4,716**	**29**	**142**	**4,613**	**1,004**

Annex V to Article 7 report. List of stockpile AP mines destroyed in 2020

Type	Quantity
Claymore	11
LO-6	1
MON 50	1
No-4	7
OZM-3	1
OZM-4	3
OZM-72	18
P4MK1	16
PMD-6	2
PMN	50
PMN 2	3
POMZ-2M Frag	59
PP-Mi-Sr	3
Type 72	6
Type69	1
YM 1	69
TOTAL	**251**

Region	Province	District	No of Impacted Communities	No of Non Impacted Communities	Total Communities	District Status
Central	Kapisa	Alasay	1	51	52	Not Planned
East	Nuristan	Bargi Matal	-	19	19	Not Planned
North East	Badakhshan	Darwaz	5	71	76	Not Planned
North East	Badakhshan	Wakhan	1	64	65	Not Planned
North East	Badakhshan	Warduj	-	59	59	Not Planned
North East	Badakhshan	Yamgan (Girwan)	-	60	60	Not Planned
North East	Badakhshan	Zebak	4	26	30	Not Planned
North East	Baghlan	Dahana-I- Ghuri	13	92	105	Not Planned
North East	Baghlan	Khost Wa Firing	-	82	82	Not Planned
North East	Baghlan	Khwaja Hijran (Jilga Nahrin)	3	17	20	Not Planned
North East	Baghlan	Tala Wa Barfak	16	59	75	Not Planned
South	Hilmand	Baghran	-	188	188	Not Planned
South	Hilmand	Dishu	-	16	16	Not Planned
South	Hilmand	Kajaki	4	168	172	Not Planned
South	Hilmand	Musa Qala	8	108	116	Not Planned
South	Hilmand	Naw Zad	8	116	124	Not Planned
South	Hilmand	Reg(Khanshin)	1	13	14	Not Planned
South	Hilmand	Sangin	6	52	58	Not Planned
South	Kandahar	Registan	-	4	4	Not Planned
South	Kandahar	Shorabak	-	40	40	Not Planned
South	Uruzgan	Chora	4	93	97	Not Planned
South	Uruzgan	Dihrawud	-	83	83	Not Planned
South	Uruzgan	Khas Uruzgan	-	137	137	Not Planned
South	Uruzgan	Shahidi Hassas	-	97	97	Not Planned
South	Zabul	Arghandab	-	134	134	Not Planned
South	Zabul	Atghar	1	69	70	Not Planned
South	Zabul	Kakar	-	123	123	Not Planned
South East	Ghazni	Ab Band	8	64	72	Not Planned
South East	Ghazni	Ajristan	-	62	62	Not Planned
South East	Ghazni	Bahrami Shahid (Jaghatu)	1	109	110	Not Planned
South East	Ghazni	Nawa	1	95	96	Not Planned
South East	Ghazni	Waghaz	16	80	96	Not Planned
South East	Ghazni	Zana Khan	2	35	37	Not Planned
South East	Paktika	Barmal	-	150	150	Not Planned
South East	Paktika	Dila	5	57	62	Not Planned
South East	Paktika	Gayan	1	25	26	Not Planned
South East	Paktika	Gomal	2	74	76	Not Planned
South East	Paktika	Jani Khel	1	64	65	Not Planned
South East	Paktika	Nika	-	8	8	Not Planned
South East	Paktika	Omna	-	29	29	Not Planned
South East	Paktika	Sarobi	3	25	28	Not Planned
South East	Paktika	Turwo	-	13	13	Not Planned
South East	Paktika	Waza Khwa	6	110	116	Not Planned
South East	Paktika	Wor Mayi	-	82	82	Not Planned
South East	Paktika	Ziruk	-	20	20	Not Planned
South East	Paktya	Zurmat	5	150	155	Not Planned
West	Badghis	Ab Kamari	1	54	55	Not Planned
West	Badghis	Bala Murghab	6	93	99	Not Planned
West	Badghis	Jawand	-	228	228	Not Planned
West	Badghis	Muqur	-	40	40	Not Planned
West	Badghis	Qadis	1	124	125	Not Planned
West	Farah	Anar Dara	7	21	28	Not Planned
West	Farah	Bakwa	6	35	41	Not Planned
West	Farah	Bala Buluk	6	116	122	Not Planned
West	Farah	Gulistan	2	118	120	Not Planned
West	Farah	Khaki Safed	6	40	46	Not Planned
West	Farah	Lash Wa Juwayn	2	35	37	Not Planned
West	Farah	Pur Chaman	-	200	200	Not Planned
West	Farah	Qala Ka	7	68	75	Not Planned
West	Farah	Shib Koh	3	33	36	Not Planned
West	Ghor	Charsada	-	53	53	Not Planned
West	Ghor	Du Layna	-	118	118	Not Planned
West	Ghor	Lal Wa Sarjangal	-	414	414	Not Planned
West	Ghor	Pasaband	-	256	256	Not Planned
West	Ghor	Saghar	-	98	98	Not Planned

West	Ghor	Shahrak	1	149	150	Not Planned
West	Ghor	Taywara	-	218	218	Not Planned
West	Ghor	Tulak	-	172	172	Not Planned
Grand Total			**174**	**5,976**	**6,150**	