

## **MAPS SHOWING MINED AREAS CLEARED AND THOSE REMAINING**

1. Since 1982 a 'Falkland Islands Minefield Record Map' was produced by the British Army, firstly as a record of the situation and, secondly, to inform the public. The map was periodically updated to show progress, mainly of the Battle Area Clearance undertaken to check large swathes of land which, although known not to contain landmines, might contain unexploded ordinance. Since Phase 1 began the maps have been maintained and updated by the Falkland Islands Government. Each map shows those areas which have not yet been cleared (in red) and those which have been cleared and handed back to landowners (in green).

2. There are three maps:

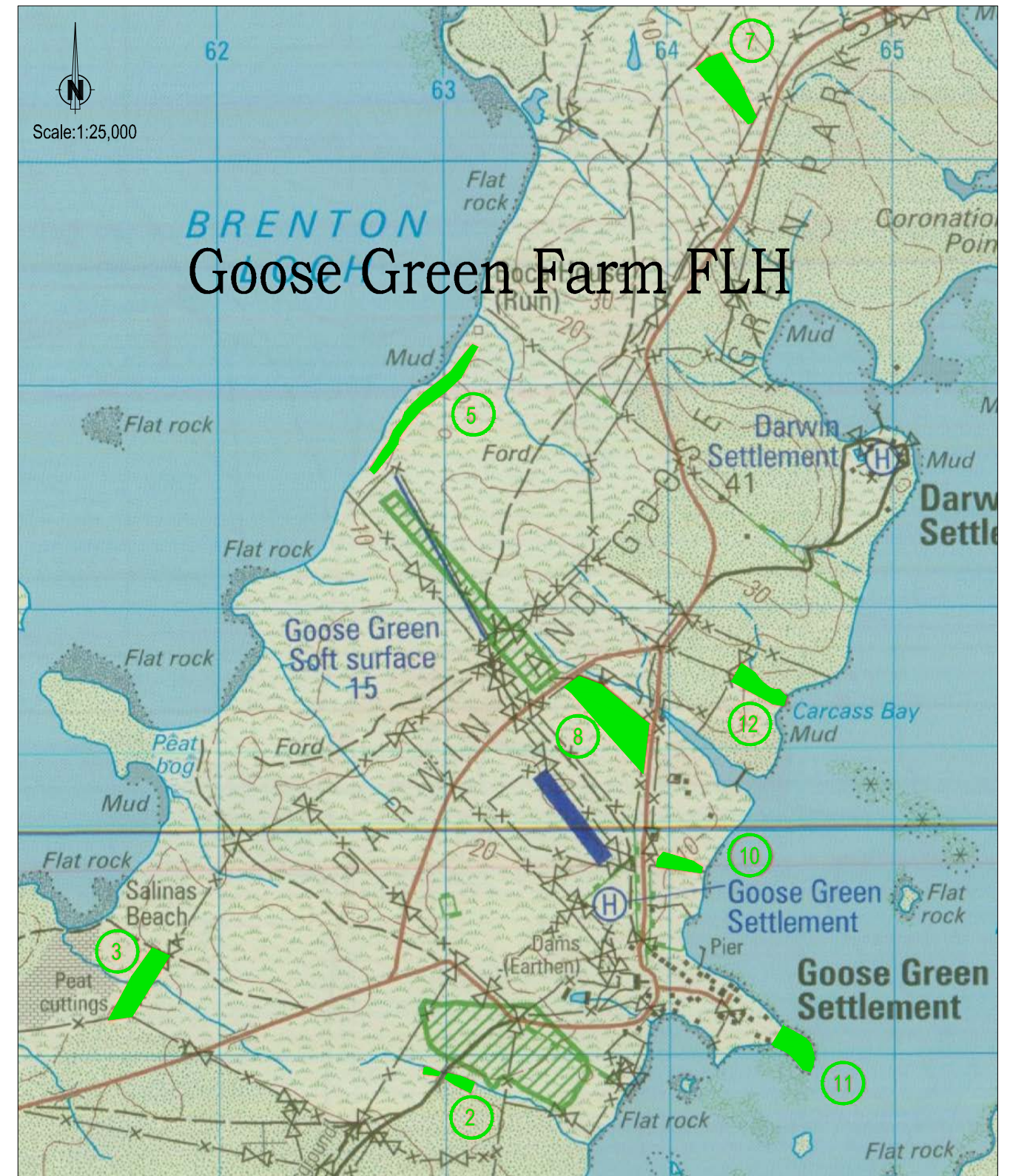
- The first map, attached at Appendix 1, shows the eastern part of East Falkland. This is where the majority of the landmines were laid.
- The second map, attached at Appendix 2, shows the western part of East Falkland (Goose Green and Bluff Cove).
- The third map, attached at Appendix 3, shows West Falkland (Fox Bay and Port Howard).

3. It should be noted that the maps are correct as at 5 March 2018 which is not the end of Phase 5a (31 March 2018). This is also the date at which Annex A was compiled.

## PORT FITZROY



## DARWIN AND GOOSE GREEN

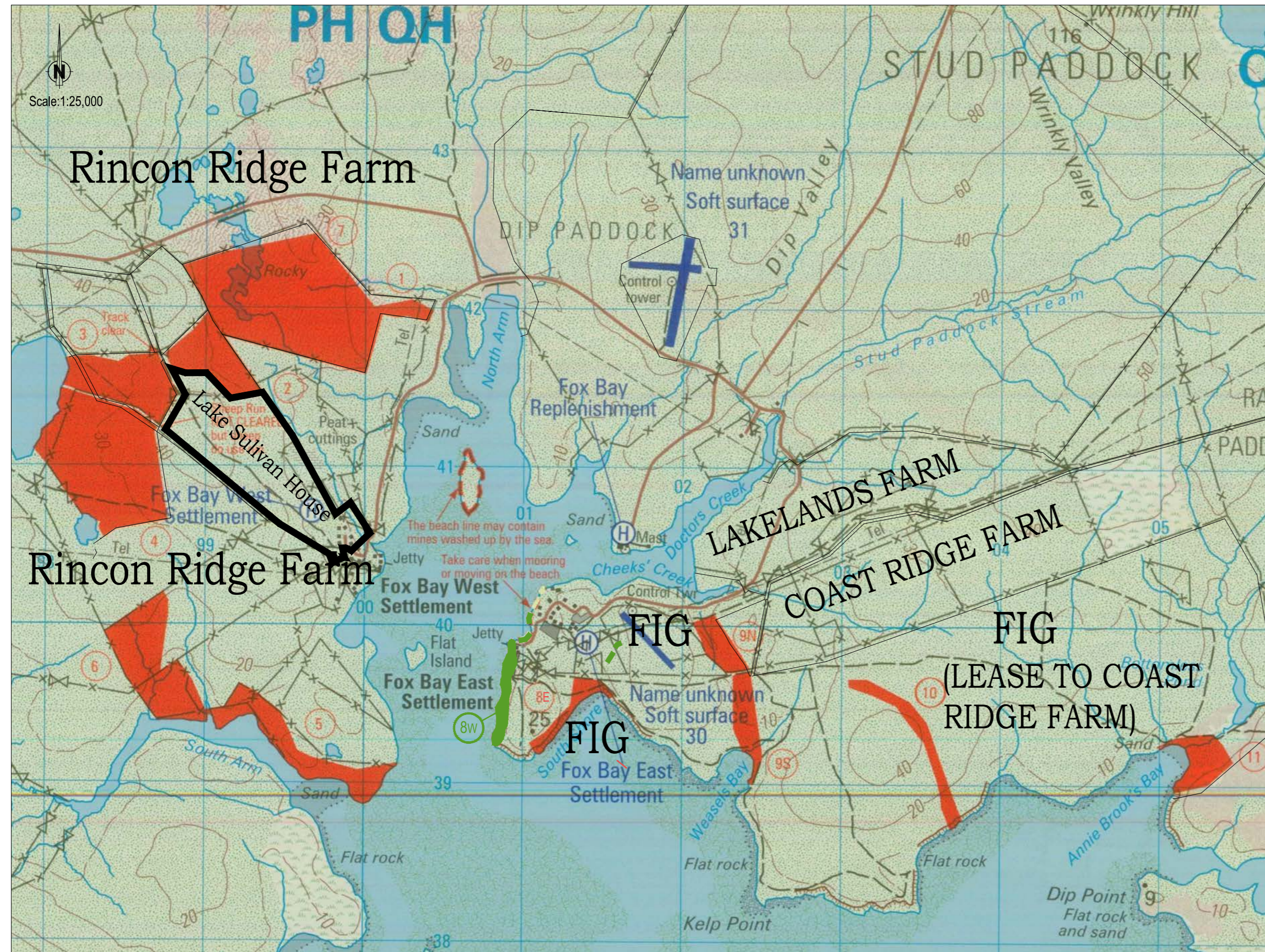


Note  
 Base map produced from series H792 sheets 14, 20 and 21 editions 1-GSGS, compiled in 2009 from imagery dated 2001-2007.  
 Minefield information (2001) reproduced from edition 1-GSGS. Updated by the PWD Design Office FIG 2012-2016.  
 Produced by Defence Geographic Centre, ICG Ministry of Defence, United Kingdom, 2010.

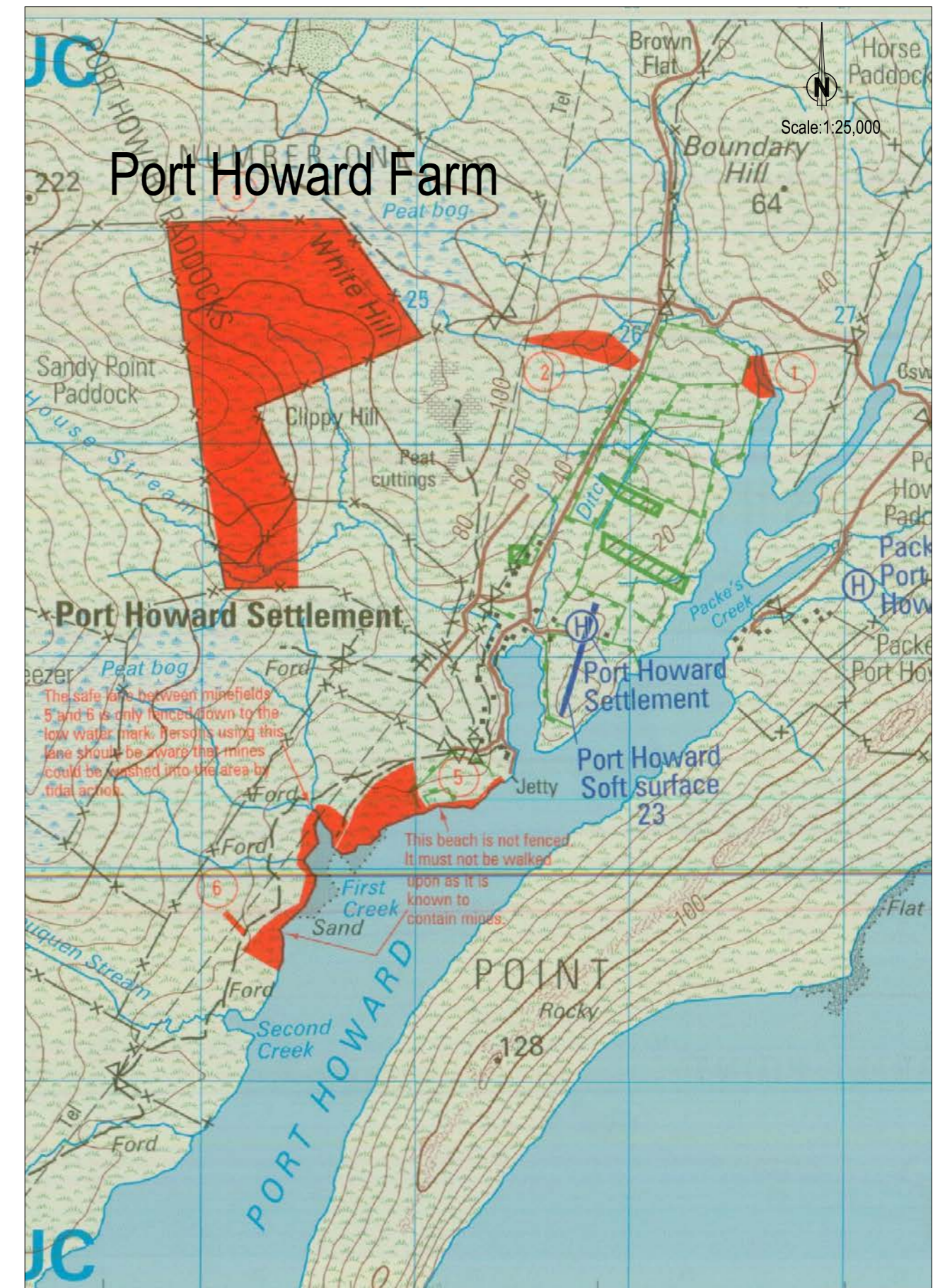
## MINEFIELDS ON EAST FALKLAND OUTSIDE OF THE STANLEY AREA

Key	
	MOD cleared
	Bactec cleared
	Minefield

FOX BAY



PORT HOWARD



Key	
<span style="color: green;">■</span>	Declared Safe
<span style="color: red;">■</span>	Minefield

MINEFIELDS ON WEST FALKLAND

Base map produced from series H792 sheets 11,12 and 18 editions 1-GSGS, compiled in 2009 from imagery dated 2001-2007. Minefield information (2001) reproduced from edition 1-GSGS. Updated by the PWD Design Office FIG 2012-2016. Produced by Defence Geographic Centre, ICG Ministry of Defence, United Kingdom, 2010.